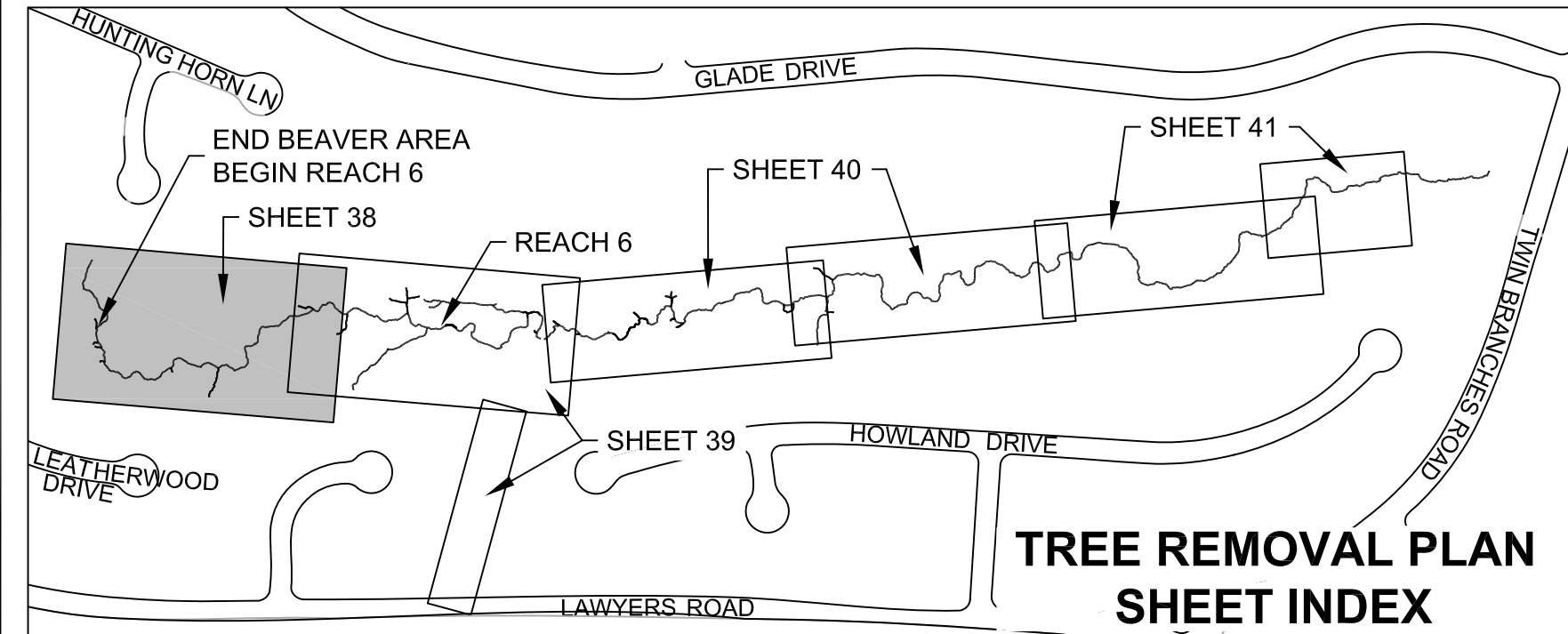



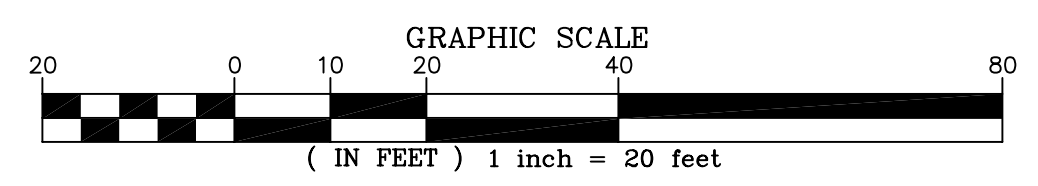
TEMPORARY (NON-VEHICULAR) MULCH TRAIL TO BE USED FOR ACCESS TO NOVEMBER LANE AND CROSS COUNTY TRAIL. SEE TEMPORARY MULCH TRAIL PLAN FOR DETAILS AND LOCATION

**THIS SHEET TO BE USED FOR TREE REMOVAL PURPOSES ONLY.**



**TREE REMOVAL LEGEND**

- STREAM EASEMENT, TEMPORARY GRADING AND CONSTRUCTION EASEMENT, & INGRESS-EGRESS EASEMENT
- EXISTING PROPERTY LINE
- EXISTING CONTOURS (0.5')
- EXISTING INFRASTRUCTURE
- EXISTING EASEMENTS
- PROPOSED CONTOURS (0.5')
- PROPOSED STREAM CENTERLINE
- LOC-TP LIMITS OF CLEARING
- LTS LIMITS OF TREE SURVEY
- PROPOSED TOP OF BANK
- PERENNIAL STREAM (TOP OF BANK)
- NONPERENNIAL STREAM (TOP OF BANK)
- ⊗ TREE TO BE REMOVED



**REVISIONS**

No.	Date	Description