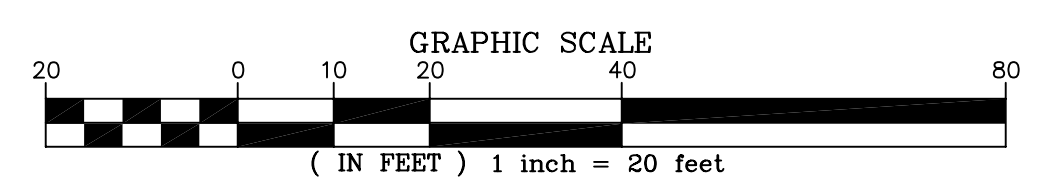
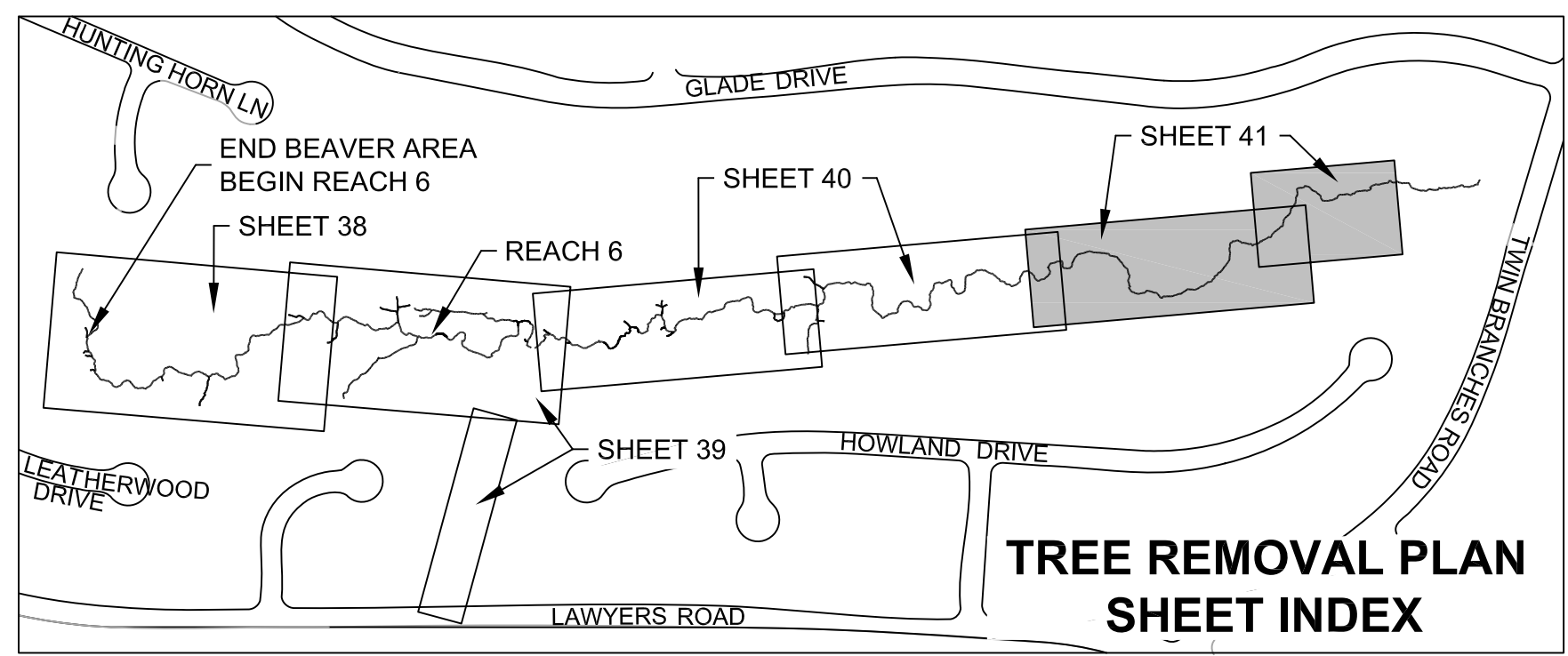


THIS SHEET TO BE USED FOR TREE REMOVAL PURPOSES ONLY.




TREE REMOVAL LEGEND	
	STREAM EASEMENT, TEMPORARY GRADING AND CONSTRUCTION EASEMENT, & INGRESS-EGRESS EASEMENT
	EXISTING PROPERTY LINE
	EXISTING CONTOURS (0.5')
	EXISTING INFRASTRUCTURE
	EXISTING EASEMENTS
	PROPOSED CONTOURS (0.5')
	PROPOSED STREAM CENTERLINE
	LIMITS OF CLEARING
	LIMITS OF TREE SURVEY
	PROPOSED TOP OF BANK
	PERENNIAL STREAM (TOP OF BANK)
	NONPERENNIAL STREAM (TOP OF BANK)
	TREE TO BE REMOVED



Wetland
 Stream and Solution, Inc.
 5300 Wellington Branch Drive, Suite 100 • Gainesville, VA 20155
 Phone: 703 679 5600 • Fax: 703 679 5601
 wetland@wetland.com

Northern Virginia Stream Restoration Bank
 The Glade - Reach 6
 Fairfax County, Virginia
 Tree Removal Plan (cont'd)
 Copyright © 2009 Wetland Studies and Solutions, Inc.



REVISIONS		No.	Date	Description

DATE: SEPTEMBER 2009 SCALE: 1" = 20'

Horizontal Datum: VCS NAD 83
 Vertical Datum: NGVD 29
 Boundary and Topo Source: WSSI and Fairfax Digital Data

Design	Draft	Approved
SRP	JTK	FRG

Sheet #
 41 of 94

Computer File Name:
 I:\2009\2010\CAD\09-04\09-04-TR-PLAN.dwg