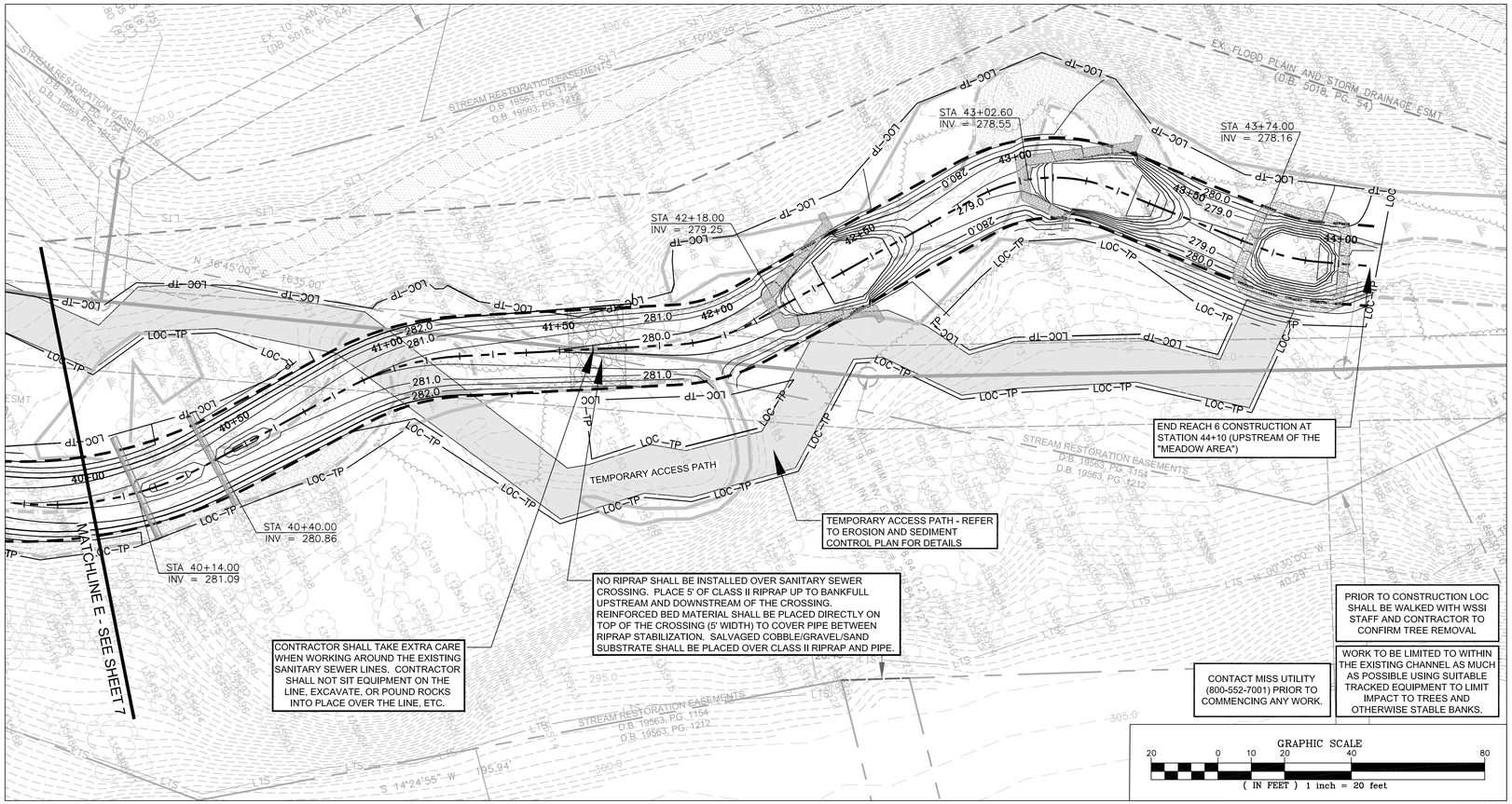

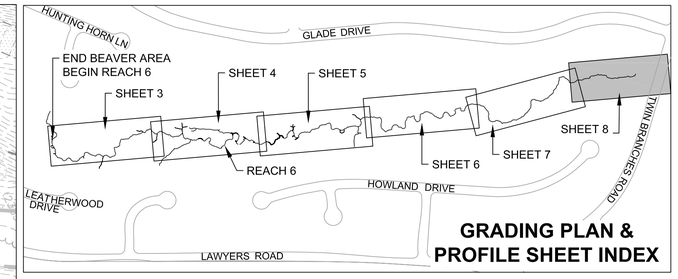

GRADING PLAN & PROFILE SHEET INDEX

GRADING LEGEND

- PROPERTY BOUNDARY & STREAM ESMNT, TEMPORARY GRADING AND CONSTRUCTION ESMNT, & INGRESS-EGRESS ESMNT
- STREAM ESMNT, TEMPORARY GRADING AND CONSTRUCTION ESMNT, & INGRESS-EGRESS ESMNT
- FLOODPLAIN EASEMENT
- EXISTING EASEMENTS
- EXISTING INFRASTRUCTURE
- EXISTING CONTOURS (0.5')
- PROPOSED CONTOURS (0.5')
- NONPERENNIAL STREAM (EXISTING TOP OF BANK)
- PERENNIAL STREAM (EXISTING TOP OF BANK)
- JURISDICTIONAL WETLANDS
- PROPOSED CENTERLINE
- PROPOSED TOP OF BANK
- LOC–TP — LIMITS OF CLEARING / TREE PROTECTION
- ACCESS PATH
- CHAIN LINK FENCE
- PROPOSED CROSS VANE
- PROPOSED MODIFIED CROSS VANE
- PROPOSED MODIFIED TWO-STEP CROSS VANE
- PROPOSED LOG VANE
- PROPOSED STEP POOL(S)
- PROPOSED ROCK STEP
- PROPOSED ROCK SILL
- EX CHANNEL BACKFILL AREAS

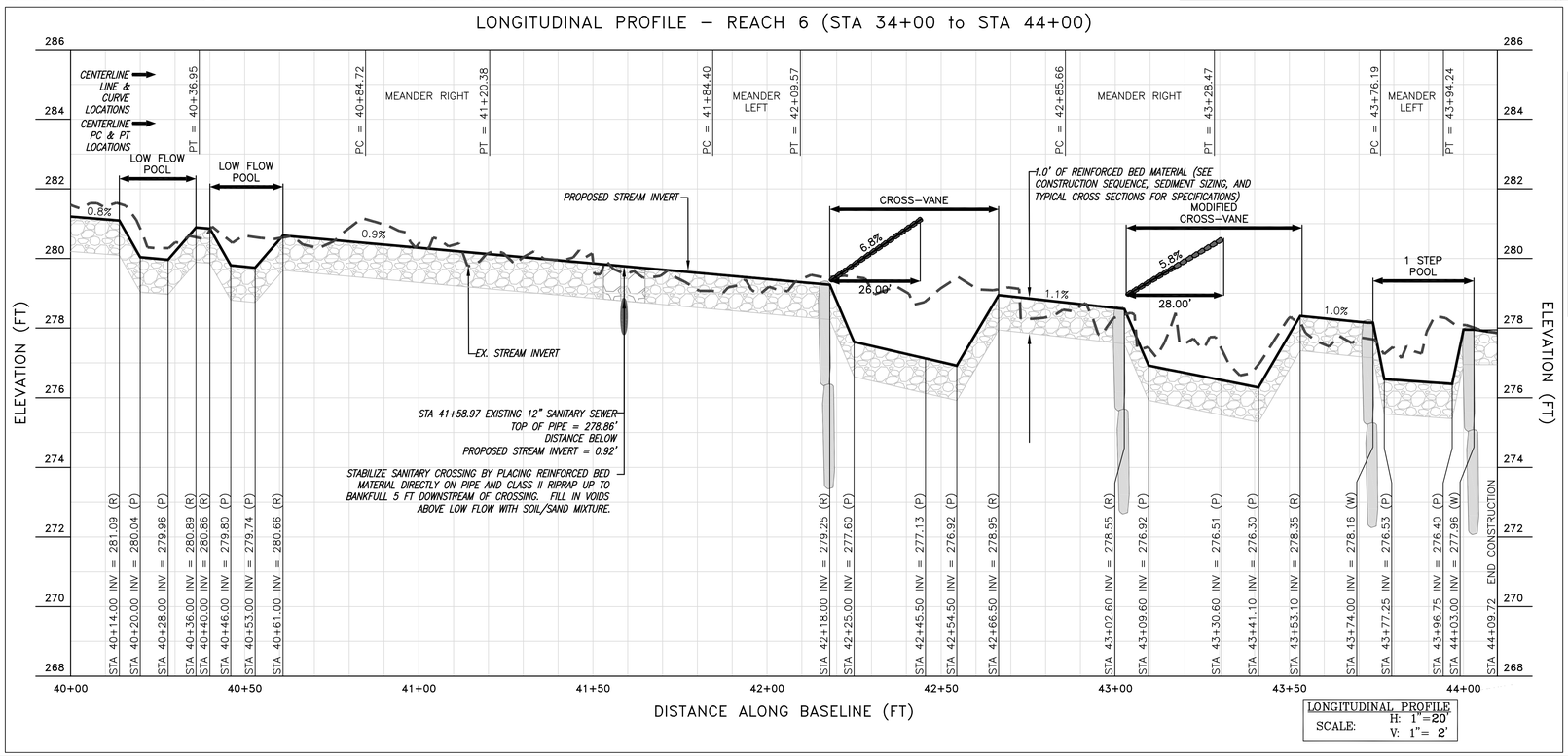

GRADING NOTES:

1. DUE TO IRREGULARITY OF ROCK SHAPES, CONTOURS DEPICTING POOL GRADING WITHIN STRUCTURES ARE APPROXIMATE. SPECIFICATIONS FOR GRADING IN VICINITY OF STRUCTURES ARE PROVIDED IN TYPICAL SECTIONS AND CONSTRUCTION DETAILS. THE SPECIFICATIONS IN THE CONSTRUCTION DETAILS TAKE PRECEDENCE OVER THE CONTOURS DEPICTING POOL GRADING WITH IN THE STRUCTURES ON THE GRADING PLAN.
2. TREE PROTECTION FENCING SHALL BE PLACED AROUND ALL AREAS OF TREES TO BE PRESERVED ADJACENT TO THE LIMITS OF CLEARING AND GRADING.
3. IT IS ASSUMED THAT ALL TREES WITHIN THE LIMITS OF CLEARING WILL NOT BE REMOVED. PRIOR TO CONSTRUCTION THE LIMITS OF CLEARING (LOC) SHALL BE WALKED BY WSSI STAFF TO CONFIRM TREE REMOVAL. IN THE EVENT THAT THE CONTRACTOR BELIEVES A TREE WITHIN THE LOC COULD BE SAVED, THE CONTRACTOR SHALL CONTACT WETLAND STUDIES AND SOLUTIONS, INC. AND HAVE THE PROJECT ENGINEER DETERMINE IF THE TREE SHOULD BE SAVED OR REMOVED.
4. REFER TO THE GEOMETRY PLAN FOR TRAVERSE LOCATIONS AND ELEVATIONS.
5. ALL STREAM BEDS REQUIRE 1.0 FT OF REINFORCED BED MATERIAL. FOR CLARITY IT IS NOT SHOWN IN STREAM BEDS WHERE GRADING IS DEPICTED.

PROFILE LEGEND

- EXISTING STREAM INVERT PROJECTED TO PROPOSED CENTERLINE
- PROPOSED STREAM INVERT ALONG PROPOSED CENTERLINE
- STRUCTURE ROCKS
- REINFORCED BED
- EARTH FILL
- PC = 0+37.66 / PT = 0+96.52 — PC & PT LOCATIONS WITH LINE OR CURVE DESIGNATION REFERENCED FROM STAKEOUT DATA

Wetland Studies and Solutions, Inc.
5300 Wellington Branch Drive, Suite 100 • Gainesville, VA 20155
Phone 703 679 5600 • Fax 703 679 5601
wetlandstudies.com

Northern Virginia Stream Restoration Bank
The Glade - Reach 6
Fairfax County, Virginia

Grading Plan and Longitudinal Profile (cont'd) and Summary of Stream Cross Sections

Copyright © 2009 Wetland Studies and Solutions, Inc.

COMMONWEALTH OF VIRGINIA
FRANK R. GRAZIANO
Lic. No. 032099
PROFESSIONAL ENGINEER

REVISIONS

No.	Date	Description	Rev. By	App. By

SCALE: 1" = 20'

DATE: SEPTEMBER 2009

Horizontal Datum: VCS NAD 83
Vertical Datum: NGVD 29
Boundary and Topo Source: WSSI and Fairfax Digital Data

Design	Draft	Approved
SRP	SRP	FRG

Sheet # 8 of 94

Computer File Name:
L:\2000\6\2001\CADD\04-ENGR\10-Plans\
GRADING PLAN & PROFILE LAST.dwg