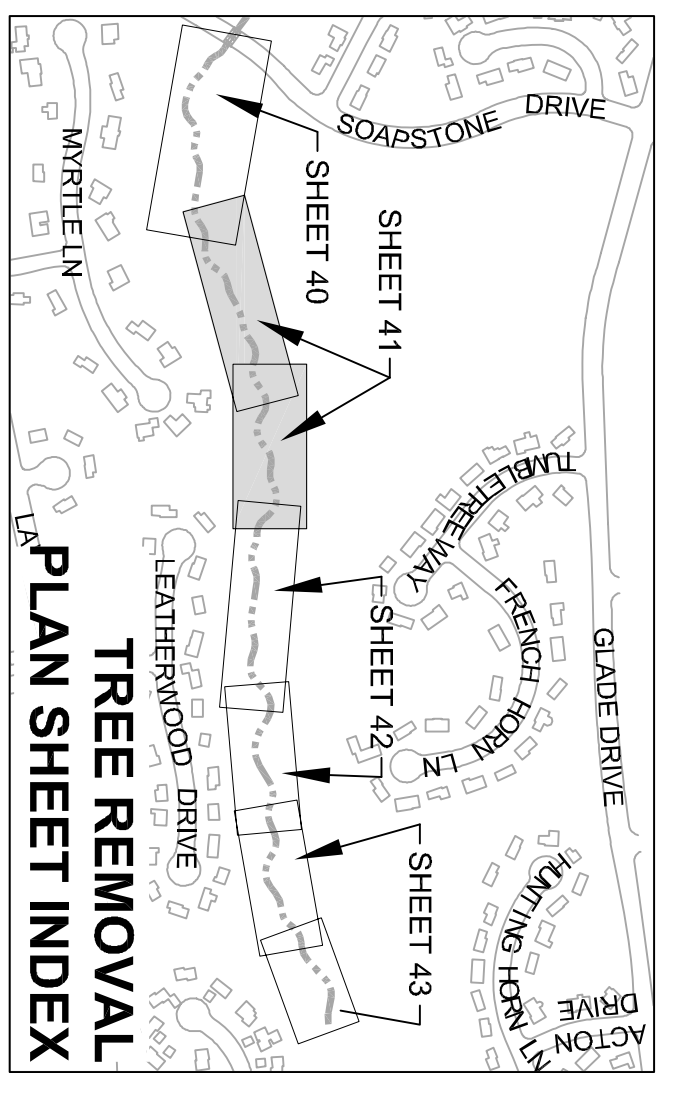



**THIS SHEET TO BE USED FOR TREE REMOVAL PURPOSES ONLY.**

SEE FIRST TREE REMOVAL PLAN SHEET FOR LEGEND.




REVISIONS		Rev. By	App. By
No.	Date	Description	

Horizontal Datum: VCS NAD 83  
 Vertical Datum: NGVD 29  
 Boundary and Topo Source: WSSJ and Fairfax Digital Data

Design	Date	Approved
KLS	BIB	FRG

Computer File Name: Tree Removal Bank - Reach 5  
 Sheet # 41 of 93



Northern Virginia Stream Restoration Bank  
 The Glade - Reach 5  
 Fairfax County, Virginia

**Tree Removal Plan**

DATE: SEPTEMBER 2009      SCALE: 1" = 20'

Copyright © 2009 Wetland Studies and Solutions, Inc.

5300 Wellington Branch Drive, Suite 100 • Gainesville, VA 20155  
 Phone 703 679 5600 • Fax 703 679 5601  
 wetlandstudies.com