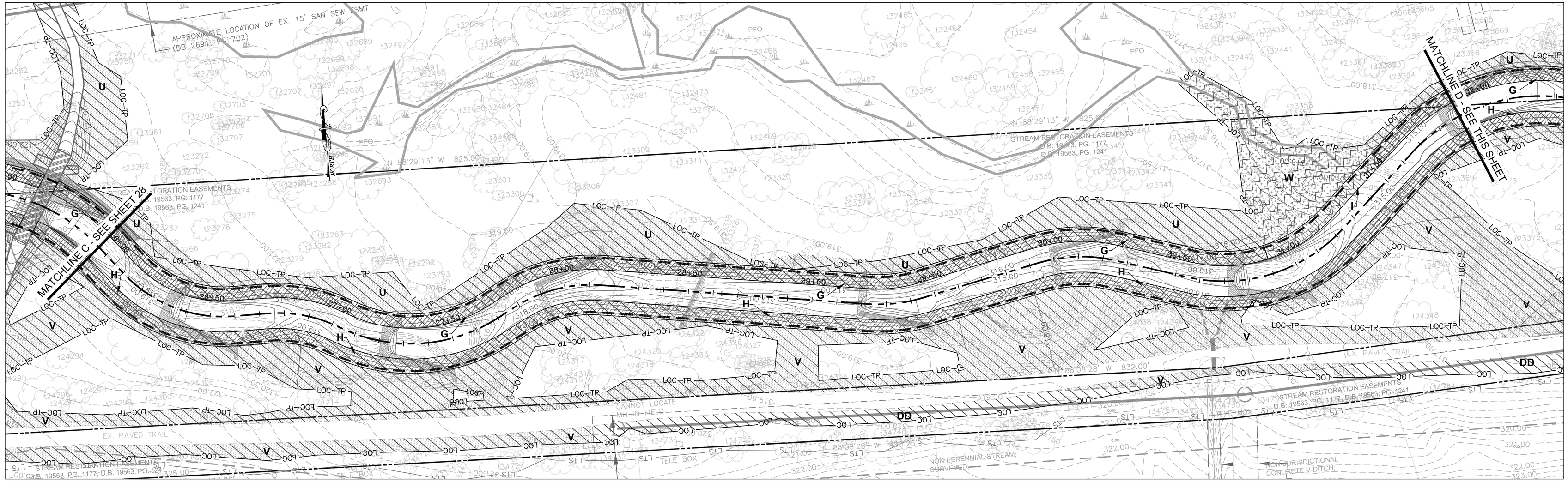

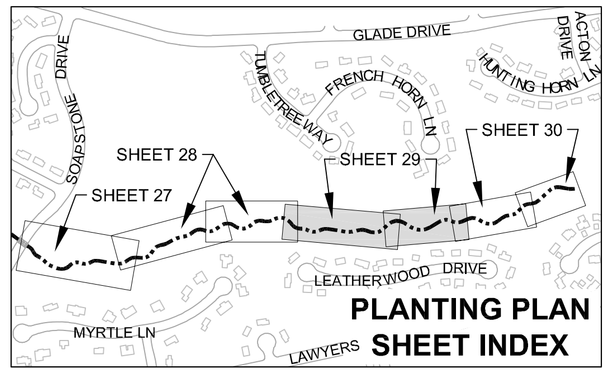

PLANTING PLAN SHEET INDEX

THIS SHEET TO BE USED FOR PLANTING PLAN PURPOSES ONLY.

GRAPHIC SCALE
20 0 10 20 40 80
(IN FEET) 1 inch = 20 feet

	PLANTING AREAS	SYMBOL
UPLAND ZONE	STREAMSIDE* 30,717.3 SF = 0.71 AC 5,674 LF	A, B, D, E, G, H, J, K
	RIPARIAN FOREST* 96,018 SF = 2.20 AC	N, O, R, S, U, V, X, Y
	RIPARIAN SEED MIX* 21,949 SF = 0.50 AC	BB, CC, DD, EE
WETLAND ZONE	STREAMSIDE* 4,047 SF = 0.09 AC 765 LF	C, F, I, L, M
	WETLAND FOREST* 10,677 SF = 0.25 AC	P, T, W, Z, AA
	WETLAND SEED MIX* 133 SF = 0.003 AC	FF

*SEED MIX SHALL BE DISTRIBUTED EVENLY THROUGHOUT ALL DISTURBED AREAS IN THE AMOUNT SPECIFIED ON THE VEGETATION SCHEDULE SHEET

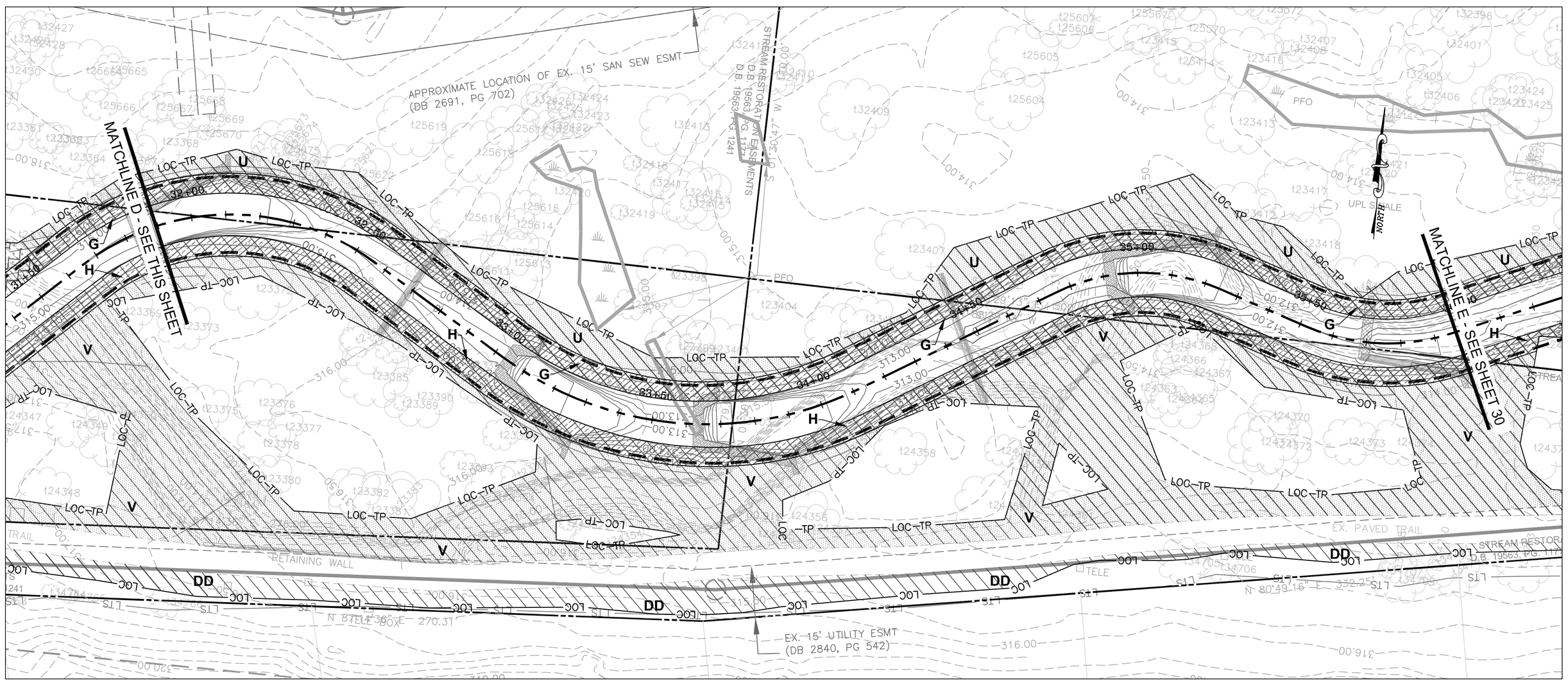

Wetland Studies and Solutions, Inc.
5300 Wellington Branch Drive, Suite 100 • Gainesville, VA 20155
Phone 703 679 5600 • Fax 703 679 5601
wetlandstudies.com

Northern Virginia Stream Restoration Bank
The Glade - Reach 5
Fairfax County, Virginia

Planting Plan (cont'd)

Copyright © 2009 Wetland Studies and Solutions, Inc.

COMMONWEALTH OF VIRGINIA
FRANK R. GRAZIANO
Lic. No. 032099
PROFESSIONAL ENGINEER

REVISIONS

No.	Date	Description	Rev. By	App. By

DATE: SEPTEMBER 2009
SCALE: 1" = 20'

Horizontal Datum: VCS NAD 83
Vertical Datum: NGVD 29
Boundary and Topo Source: WSSI and Fairfax Digital Data

Design	Draft	Approved
KLS	RDD	FRG

Sheet #
29 of 93

Computer File Name:
L:\20000s\20035\CADD\04-ENGR\10-Planset PLANTING PLAN 03.dwg