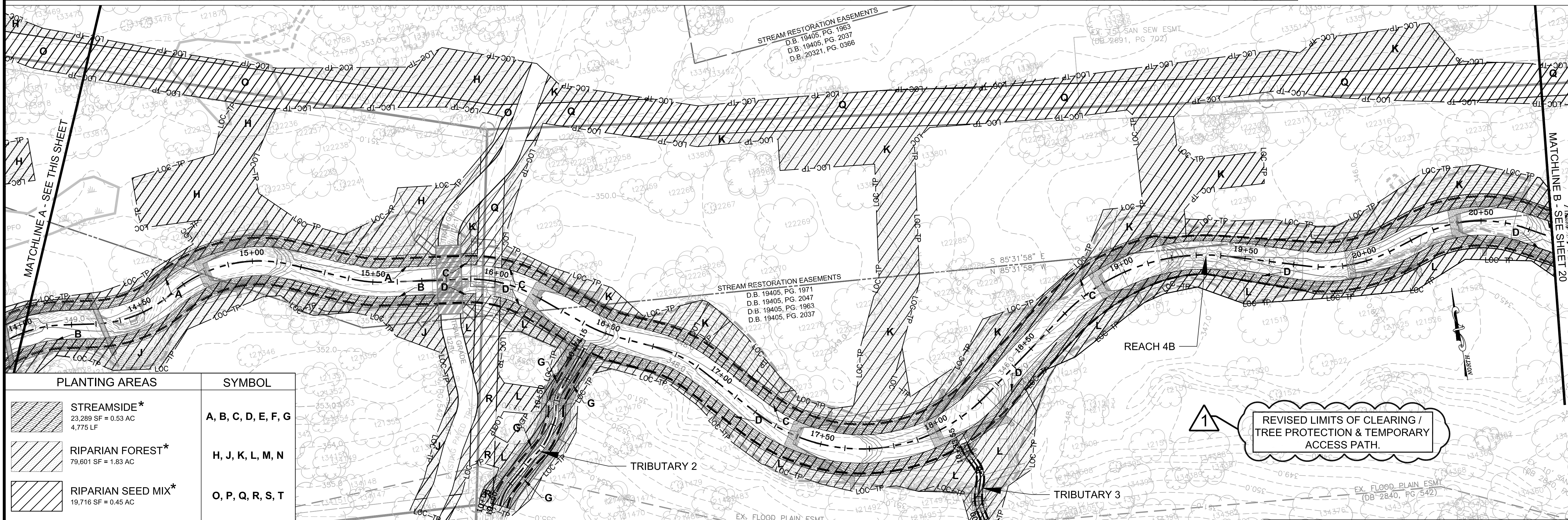
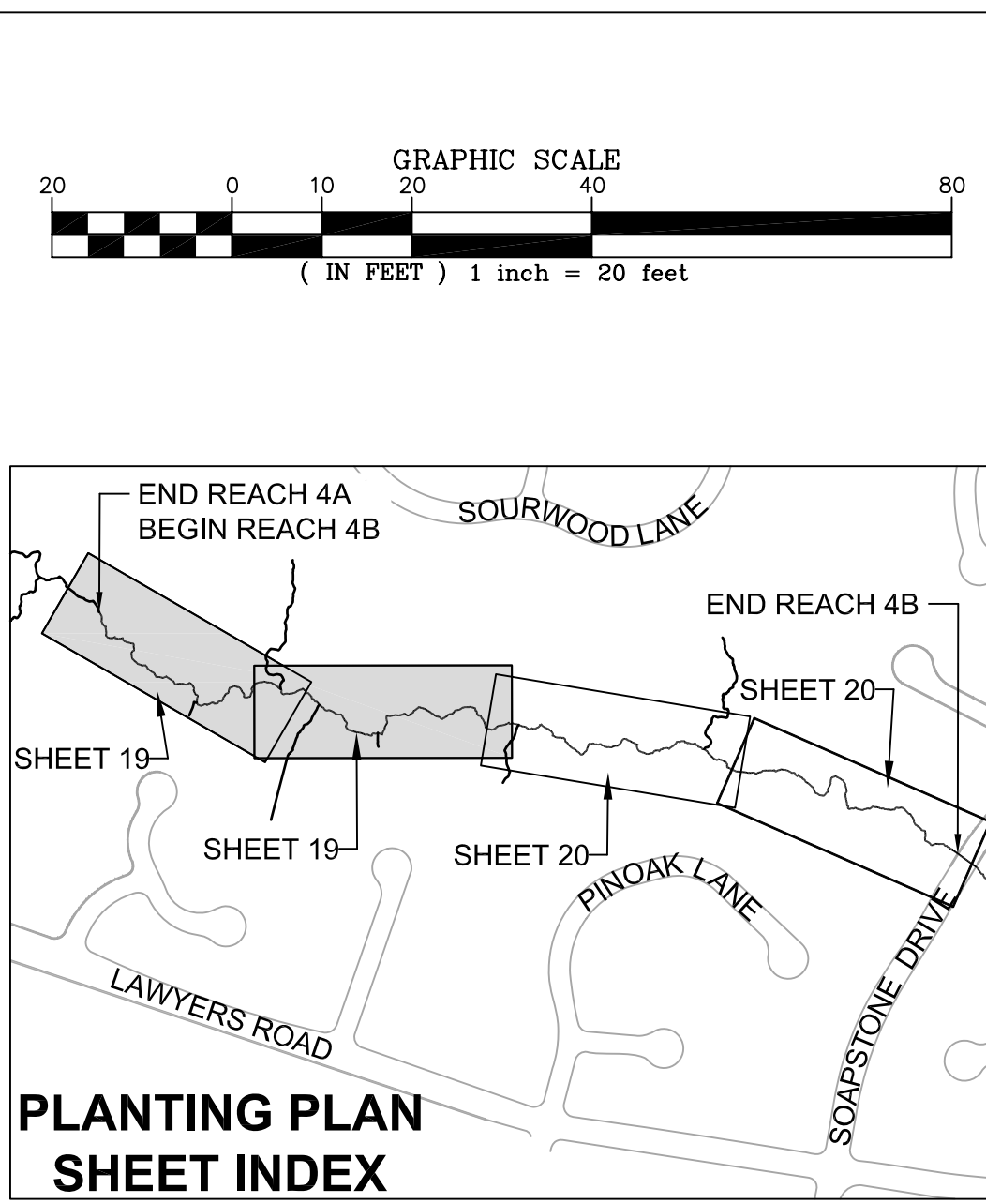


LEGEND

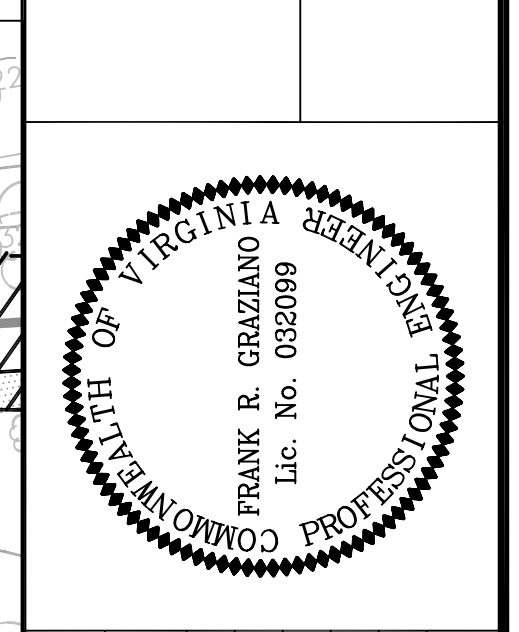
	PROPERTY LINE
	STREAM RESTORATION EASEMENTS
	EXISTING SANITARY SEWER
	EXISTING CONTOURS (0.5')
	PROPOSED CONTOURS (0.5')
	PROPOSED BANKFULL CHANNEL LIMITS
	PROPOSED STREAM CENTERLINE
	PROPOSED LIMITS OF CLEARING



PLANTING AREAS	SYMBOL
 STREAMSIDE* 23,289 SF = 0.53 AC 4,775 LF	A, B, C, D, E, F, G
 RIPARIAN FOREST* 79,601 SF = 1.83 AC	H, J, K, L, M, N
 RIPARIAN SEED MIX* 19,716 SF = 0.45 AC	O, P, Q, R, S, T

*RIPARIAN SEED MIX SHALL BE DISTRIBUTED EVENLY THROUGHOUT ALL DISTURBED AREAS IN THE AMOUNT SPECIFIED ON THE VEGETATION SCHEDULE SHEET

THIS SHEET TO BE USED FOR PLANTING PLAN PURPOSES ONLY.



REVISIONS		App. By	FRG
No.	Description	SLT	FRG
1	5/26/09 Revised LOC /TP & temporary access path		

DATE: MAY 2009 SCALE: 1" = 20'

Design	Draft	Approved
RDD	RDD	FRG

Sheet #
19 of 80

Computer File Name:
1-2009-2810-BC-AS06-ENG-19-Planting Plan 01.dwg