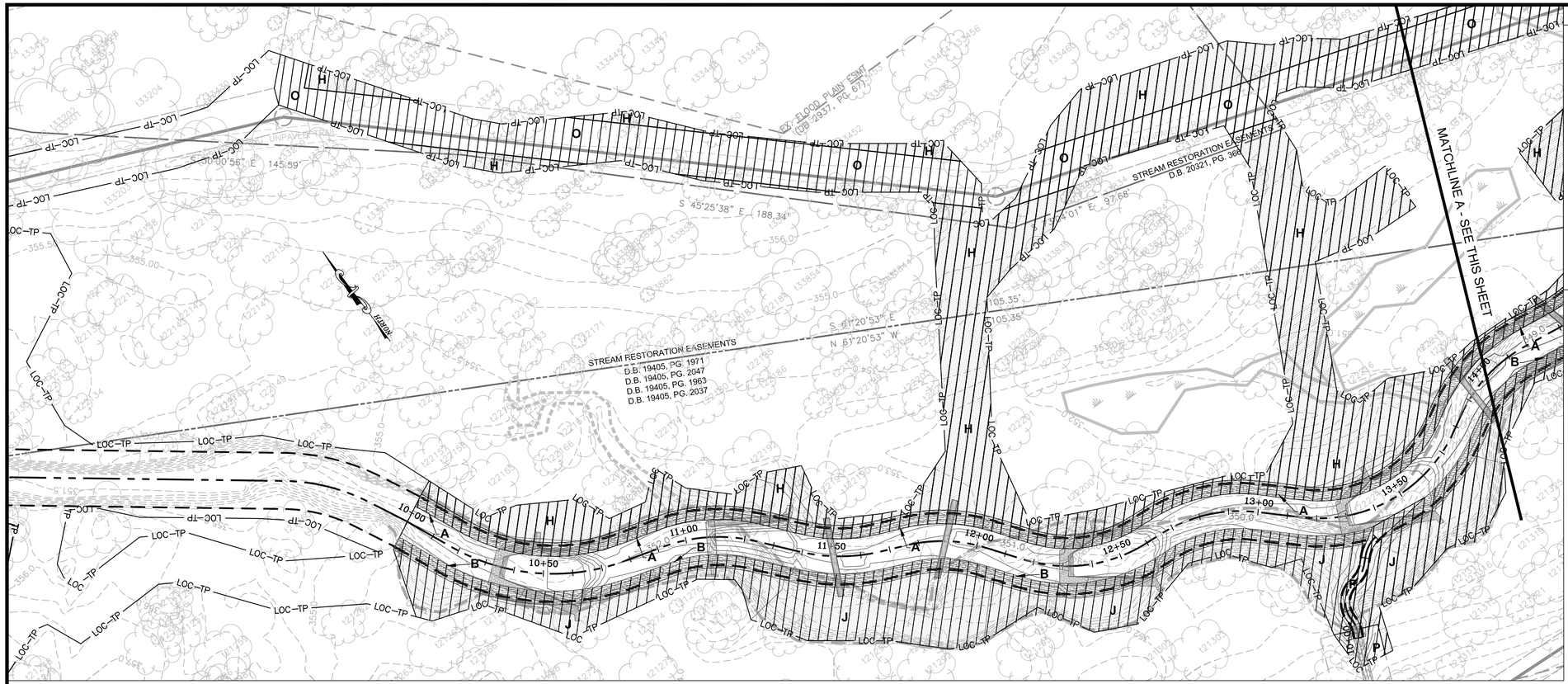

LEGEND

- PROPERTY LINE
- STREAM RESTORATION EASEMENTS
- EXISTING SANITARY SEWER
- EXISTING CONTOURS (0.5')
- PROPOSED CONTOURS (0.5')
- PROPOSED BANKFULL CHANNEL LIMITS
- PROPOSED STREAM CENTERLINE
- LOC–TP PROPOSED LIMITS OF CLEARING

GRAPHIC SCALE

20 0 10 20 40 80

(IN FEET) 1 inch = 20 feet

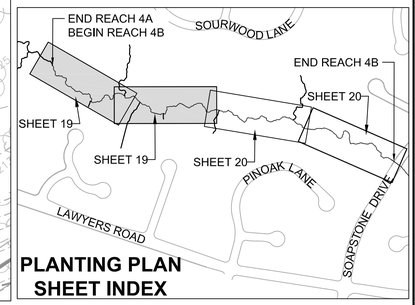

PLANTING PLAN SHEET INDEX

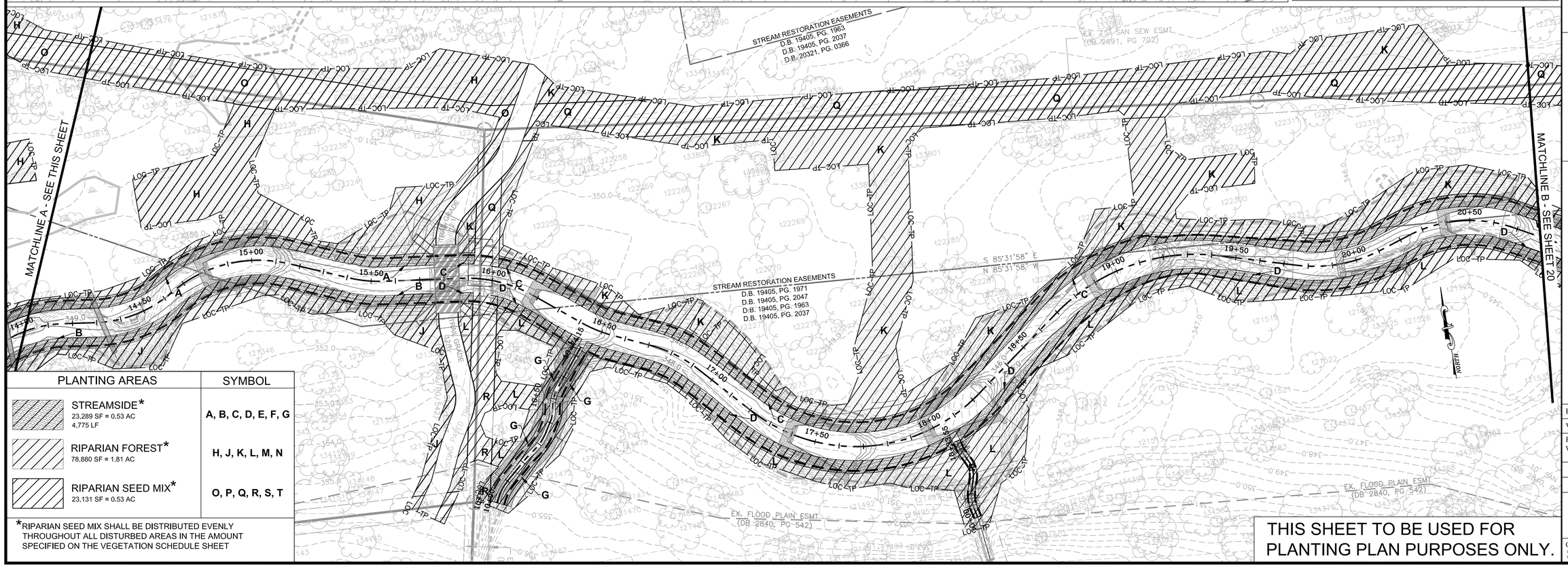

PLANTING AREAS	SYMBOL
STREAMSIDE* 23,289 SF = 0.53 AC 4,775 LF	A, B, C, D, E, F, G
RIPARIAN FOREST* 78,880 SF = 1.81 AC	H, J, K, L, M, N
RIPARIAN SEED MIX* 23,131 SF = 0.53 AC	O, P, Q, R, S, T

*RIPARIAN SEED MIX SHALL BE DISTRIBUTED EVENLY THROUGHOUT ALL DISTURBED AREAS IN THE AMOUNT SPECIFIED ON THE VEGETATION SCHEDULE SHEET

THIS SHEET TO BE USED FOR PLANTING PLAN PURPOSES ONLY.

Wetland Studies and Solutions, Inc.
5300 Wellington Branch Drive, Suite 100 • Gainesville, VA 20155
Phone 703 679 5600 • Fax 703 679 5601
wetlandstudies.com

Northern Virginia Stream Restoration Bank
The Glade - Reach 4B
Fairfax County, Virginia

Planting Plan

Copyright © 2009 Wetland Studies and Solutions, Inc.

COMMONWEALTH OF VIRGINIA
FRANK R. GRAZIANO
Lic. No. 032099
PROFESSIONAL ENGINEER

REVISIONS

No.	Date	Description	Rev. By	App. By

DATE: MAY 2009

SCALE: 1" = 20'

Horizontal Datum: VCS NAD 83

Vertical Datum: NGVD 29

Boundary and Topo Source: WSSI and Fairfax Digital Data

Design	Draft	Approved
RDD	RDD	FRG

Sheet #

19 of 80

Computer File Name:
L:\20000s\20034 IFCADD\04-ENGR\10-Planset PLANTING PLAN 01.dwg