

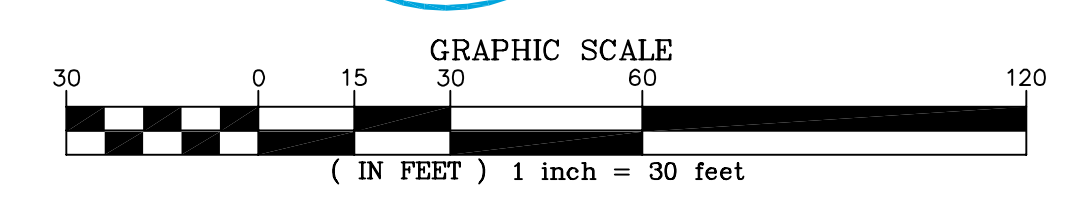
CROSS SECTION LEGEND
 PROPOSED STREAM
 EXISTING STREAM
 SCALE: H/V: 2:1

DRAFT

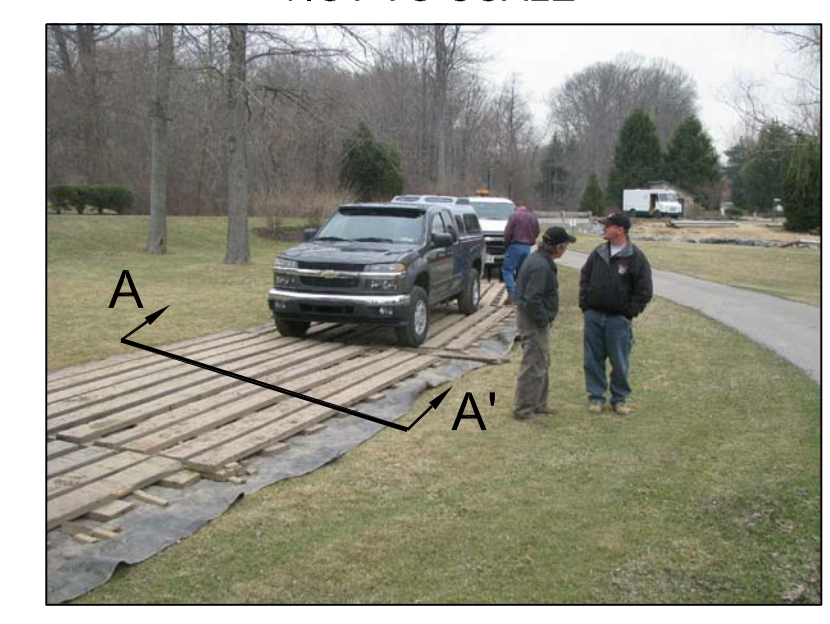
REACH 4A LEGEND

- PROPERTY BOUNDARY
- EXISTING CONTOURS (0.5')
- EXISTING INFRASTRUCTURE
- FLOODPLAIN EASEMENT
- NONPERENNIAL STREAM (EXISTING TOP OF BANK)
- PERENNIAL STREAM (EXISTING TOP OF BANK)
- PROPOSED TOP OF BANK
- PROPOSED CENTERLINE
- PROPOSED CONTOURS (0.5')
- LOC - LIMITS OF CLEARING
- ACCESS PATH
- NEST
- CAVITY
- SUBSURFACE EROSIONAL FEATURE
- SNAG
- DEN
- TREE TO BE REMOVED

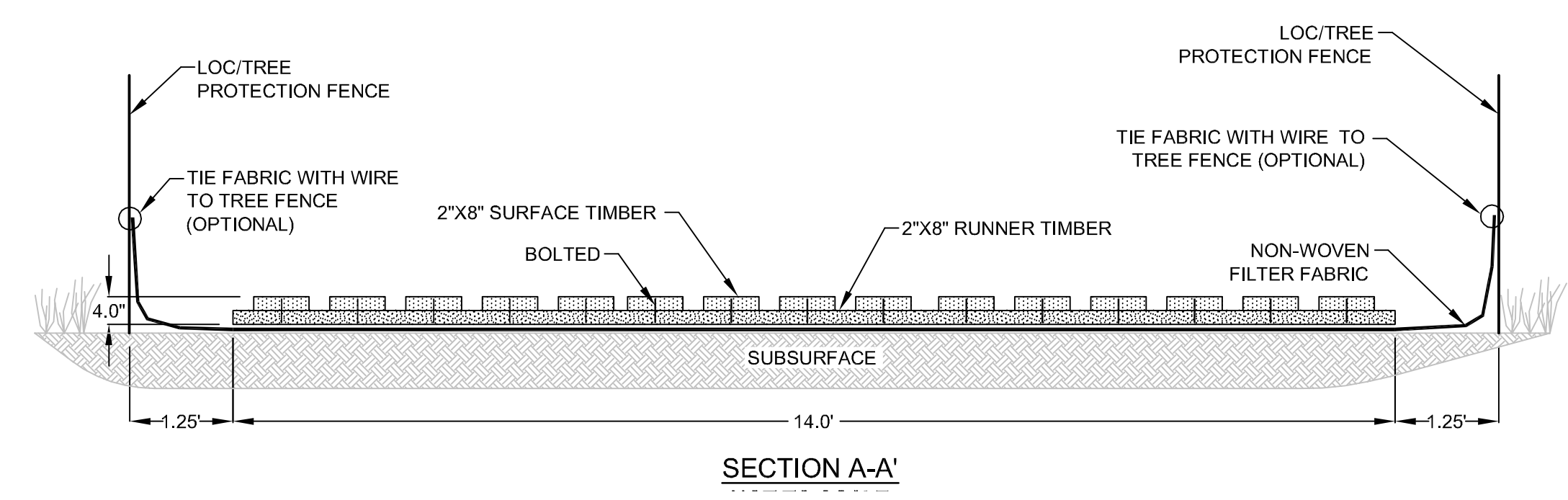
STREAM LENGTH:
 REACH 4A = 2,417'
 TRIBUTARY 1 = 307'
 TRIBUTARY 2 = 233'
 TOTAL = 2,957'



ACCESS PATH DECK MAT
 NOT TO SCALE



NOTES:
 1. MAT SHALL BE "DECK MAT" BY CAROLINA MAT INCORPORATED OR APPROVED EQUAL.
 2. MAT SHALL BE PLACED ALONG ENTIRE LENGTH OF TEMPORARY ACCESS PATH UNLESS SPECIFIED OTHERWISE.



NORTHERN VIRGINIA STREAM RESTORATION BANK
THE GLADE - REACH 4A
 Fairfax County, Virginia



Preliminary Plan
 Copyright © 2009 Wetland Studies and Solutions, Inc.

REVISIONS									
No.	Date	Description	Rev. By	App. By	No.	Date	Description	Rev. By	App. By
1	3/23/2009	Revised Limits of Clearing and Access Path	KLS	FRG	6	3/23/2009	Revised legend and stream lengths.	KLS	FRG
2	3/23/2009	Fine grading around bridges and walls.	KLS	FRG	7	3/23/2009	Revised Structure (Trib 2, STA 10+62)	KLS	FRG
4	3/23/2009	Trees to be saved (33191, 33192, 33199)	KLS	FRG	9	3/23/2009	Revised bankfull width and depth	KLS	FRG
5	3/23/2009	Added trees to be removed (33187, 33189, 21229, 21241, 22104, 33158)	KLS	FRG	11	3/23/2009	Additional Cross Section (Trib. 2, STA 11+58)	KLS	FRG

DATE: MARCH 7, 2009 SCALE: 1" = 30'

Design	Draft	Approved
KLS	KLS	FRG
Sheet #		
3 of 3		
Computer File Name:		