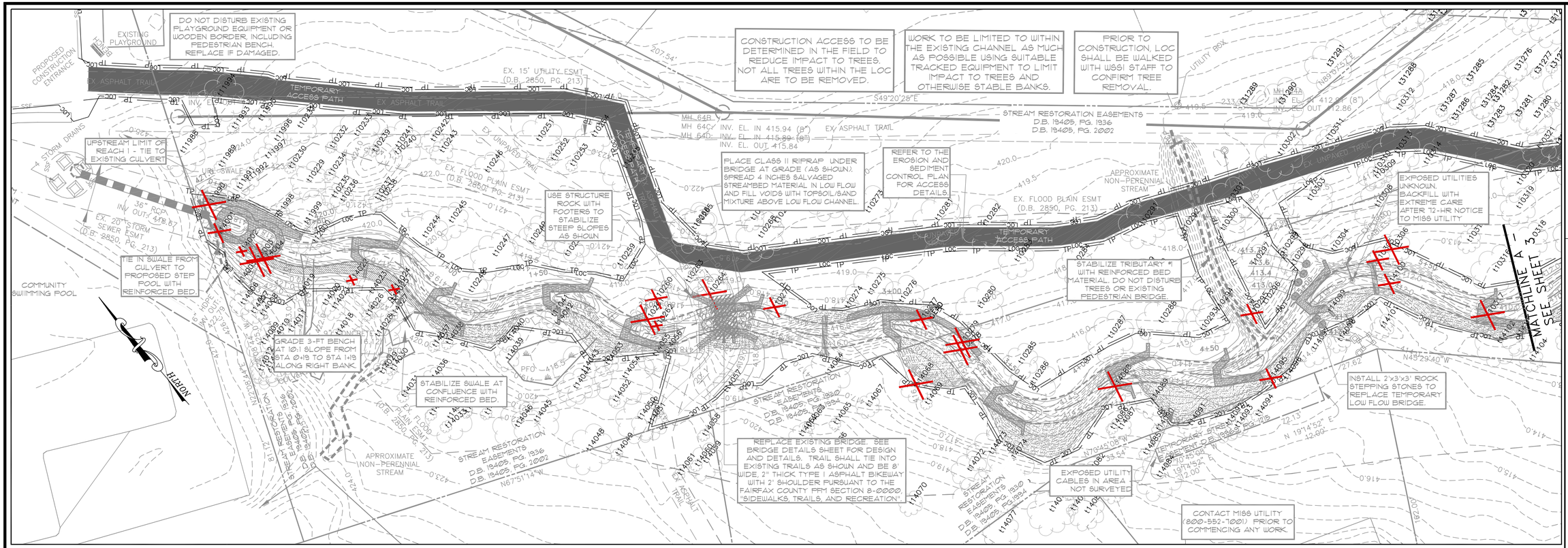

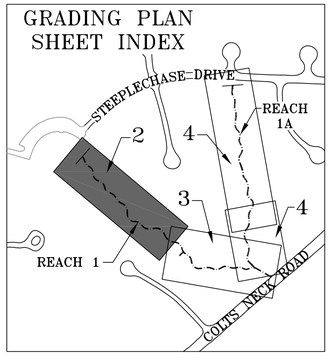

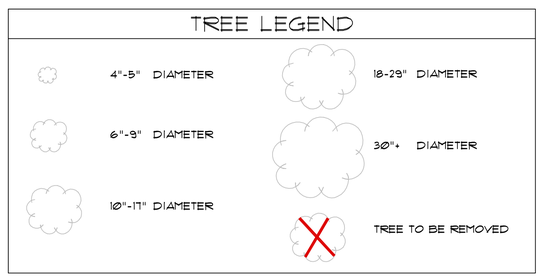

REFER TO SHEET 4 FOR GRADING LEGEND

GRAPHIC SCALE

20 0 10 20 40 80

(IN FEET) 1 inch = 20 feet

Wetland Studies and Solutions, Inc.
5300 Wellington Branch Drive, Suite 100 • Gainesville, VA 20155
Phone 703 679 5600 • Fax 703 679 5601
wetlandstudies.com

Northern Virginia Stream Restoration Bank
The Glade - Reaches 1 & 1A
Fairfax County, Virginia

Reach 1 Tree Exhibit

Copyright © 2009 Wetland Studies and Solutions, Inc.

COMMONWEALTH OF VIRGINIA
FRANK R. GRAZIANO
Lic. No. 032099
PROFESSIONAL ENGINEER

REVISIONS

No.	Date	Description	Rev. By	App. By

DATE: DECEMBER 2008

SCALE: 1" = 20'

Horizontal Datum: VCS NAD 83

Vertical Datum: NGVD 29

Boundary and Topo Source: WSSI and Fairfax Digital Data

Design	Draft	Approved
KLS	KLS	FRG

Sheet #

2 of 4

Computer File Name:
L:\20000s\20031\Cad\04-ENGR\13-Planset - Tree Removal GRADING PLAN & PROFILE 01.dwg