
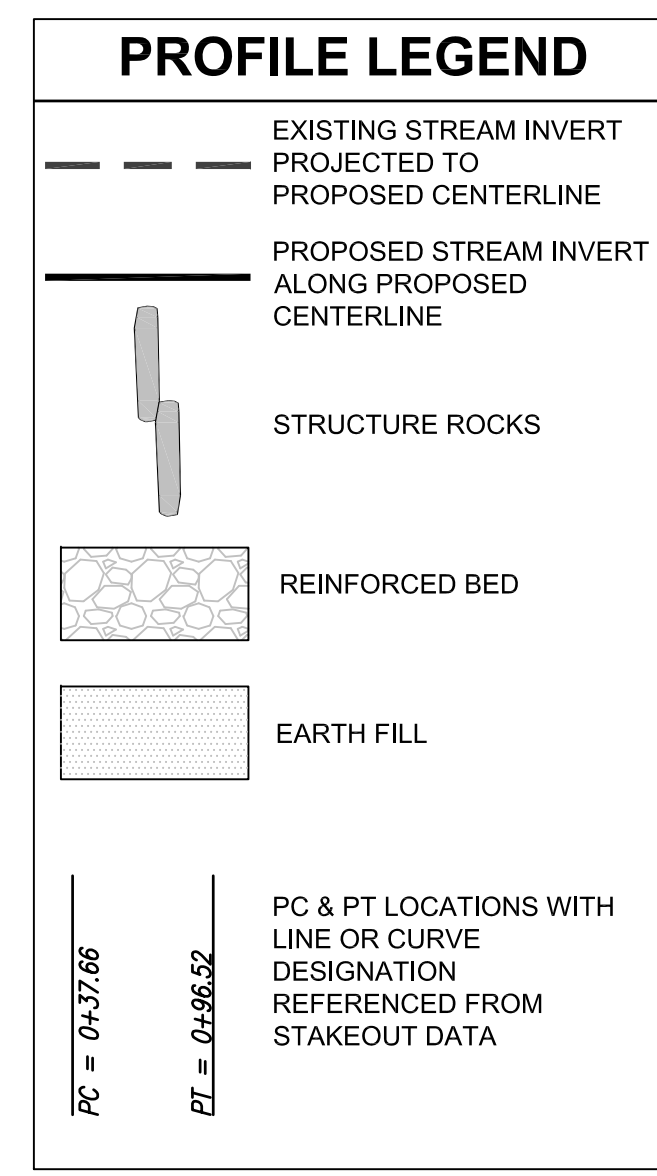
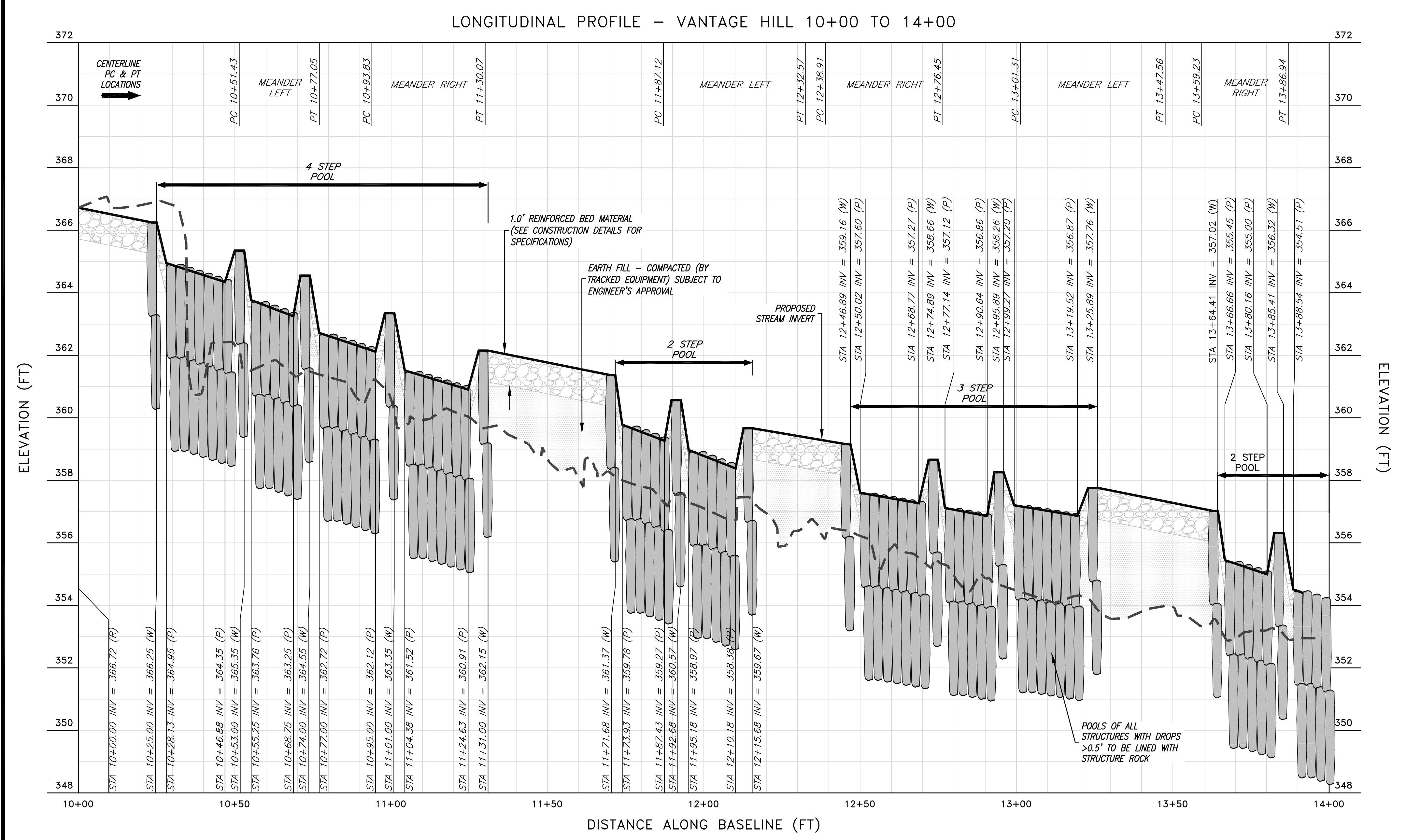


- GRADING NOTES:**
- PROPOSED CONTOURS ARE INTENDED TO DEPICT OVERALL GRADING CONCEPT. DUE TO IRREGULARITY OF ROCK SHAPES, CONTOURS DEPICTING POOL GRADING WITHIN STRUCTURES ARE APPROXIMATE. SPECIFICATIONS FOR GRADING IN VICINITY OF STRUCTURES ARE PROVIDED IN TYPICAL SECTIONS AND CONSTRUCTION DETAILS. THE SPECIFICATIONS IN THE CONSTRUCTION DETAILS TAKE PRECEDENCE OVER THE CONTOURS DEPICTED ON THE GRADING PLAN.
  - TREE PROTECTION FENCING SHALL BE PLACED AROUND ALL AREAS OF TREES TO BE PRESERVED ADJACENT TO THE LIMITS OF CLEARING AND GRADING.
  - IT IS ASSUMED THAT ALL TREES WITHIN THE LIMITS OF CLEARING WILL NOT BE REMOVED. PRIOR TO CONSTRUCTION THE LIMITS OF CLEARING (LOC) SHALL BE WALKED BY WSSI STAFF TO CONFIRM TREE REMOVAL. IN THE EVENT THAT THE CONTRACTOR BELIEVES A TREE WITHIN THE LOC COULD BE SAVED, THE CONTRACTOR SHALL CONTACT WETLAND STUDIES AND SOLUTIONS, INC. AND HAVE THE PROJECT ENGINEER DETERMINE IF THE TREE SHOULD BE SAVED OR REMOVED.
  - REFER TO THE GEOMETRY PLAN FOR TRAVERSE LOCATIONS AND ELEVATIONS.



REVISIONS		App. By	Rev. By	Date	Description
No.	Date				

DATE: OCTOBER 2012 SCALE: 1" = 20'