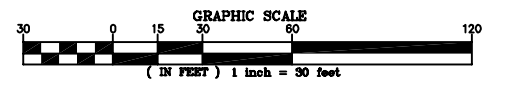
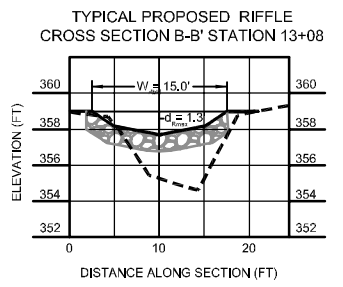


**PRELIMINARY PLAN LEGEND**

TEMP. GRADING & CONST. ESMNT, & INGRESS-EGRESS ESMNT	▲ NEST
PROPOSED STREAM ESMNT	□ CAVITY
PROPOSED STREAM ESMNT, TEMP. GRADING & CONST. ESMNT, & INGRESS-EGRESS ESMNT	● VERNAL POOL
EXISTING CONTOURS (0.5')	◆ SNAG
EXISTING INFRASTRUCTURE	◇ DEN
FLOODPLAIN EASEMENT	▭ ACCESS PATH
PERENNIAL STREAM (EXISTING TOP OF BANK)	✗ TREE TO BE REMOVED
JURISDICTIONAL WETLAND AREAS	—FP— EXISTING 100-YR FLOOD ELEVATION
—LTS— LIMITS OF TREE SURVEY	—FP— PROPOSED 100-YR FLOOD ELEVATION
— PROPOSED BANKFULL TOP OF BANK	—LOC-TP— LIMITS OF CLEARING/TREE PROTECTION FENCE
— PROPOSED CENTERLINE	— PEDESTRIAN BARRICADE
— PROPOSED CONTOURS (0.5')	
—LOMA— LIMITS OF MOVED AREA	



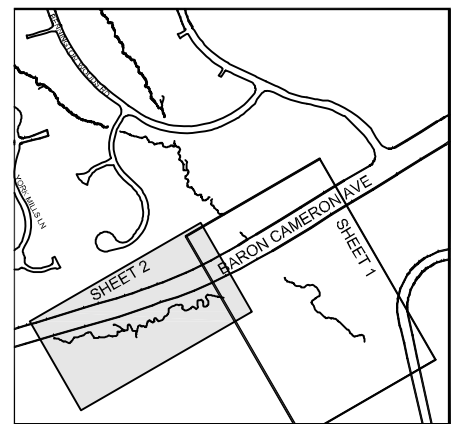
**STREAM LENGTH:**  
**HICKORY CLUSTER = 495'**  
**HICKORY CLUSTER WEST = 610'**  
**TOTAL STREAM LENGTH = 1,105'**



**CROSS SECTION LEGEND**

— PROPOSED STREAM
- - - EXISTING CHANNEL

SCALE: H/V: 2:1



Northern Virginia Stream Restoration Bank  
 Hickory Cluster  
 Fairfax County, Virginia

Preliminary Plan

Copyright © 2010 Wetland Studies and Solutions, Inc.

**Wetland Studies and Solutions, Inc.**  
 5300 Wellington Branch Drive, Suite 100 • Gainesville, VA 20155  
 Phone 703 679 5600 • Fax 703 679 5601  
 wetlandstudies.com

REVISIONS								H. D.: VCS NAD 83 V. D.: NGVD 29		
No.	Date	Description	Rev. By	App. By	No.	Date	Description	Rev. By	App. By	Boundary and Topo Source: WSSI and Fairfax Digital Data
										Design     Draft     Approved
										KLP     KLP     FRG
										Sheet #
										2 of 3
										Computer File Name: L:\060510\1013\06051013\06051013-Plan\WETPLAN1013-2.dwg

DATE: MAY 18, 2010

SCALE: 1" = 30'

C.I. - 0.5'