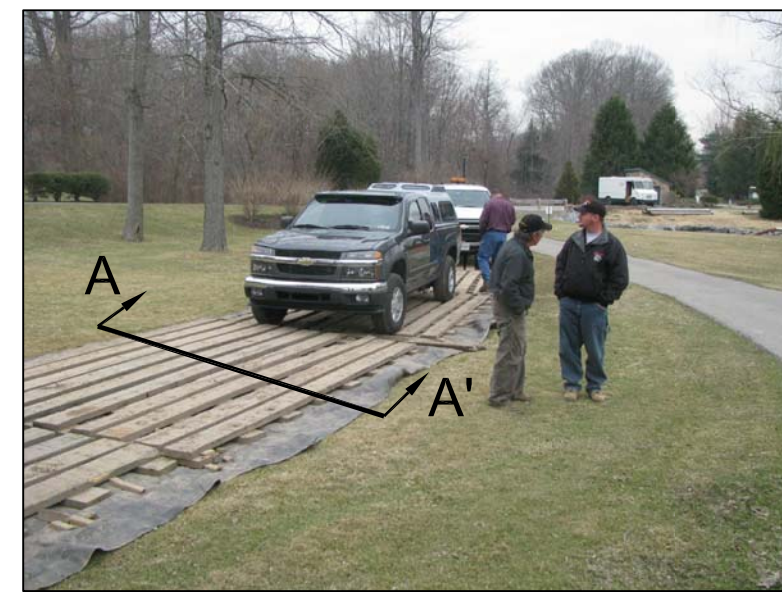
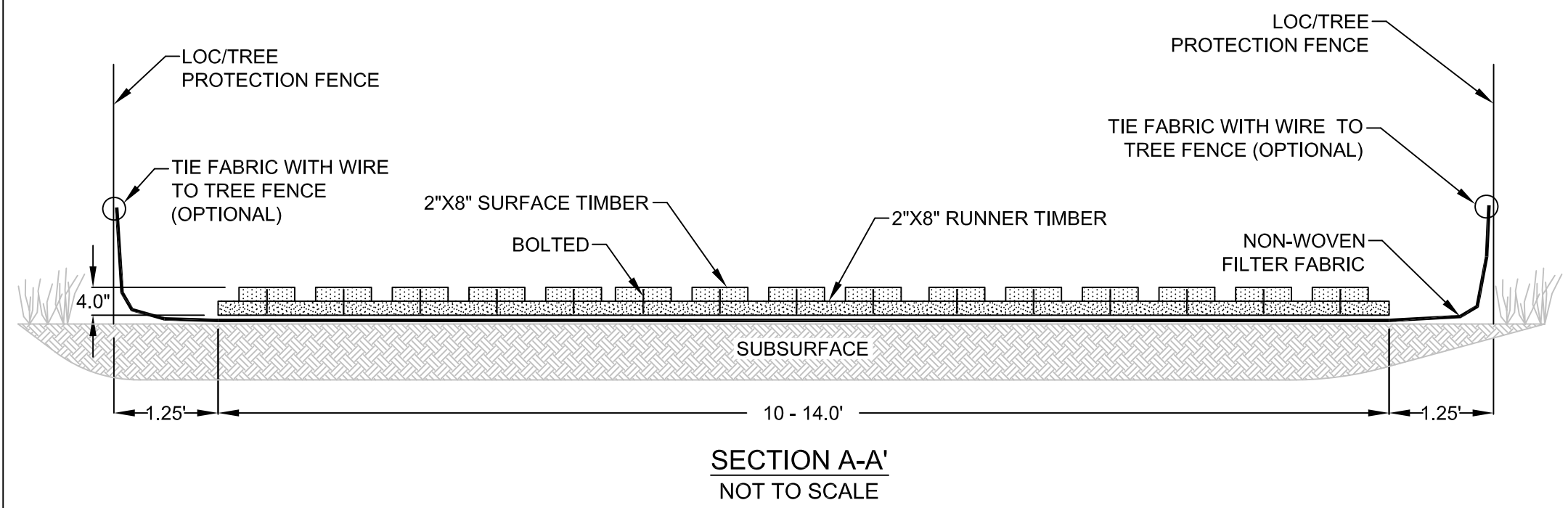


**ACCESS PATH DECK MAT**  
NOT TO SCALE

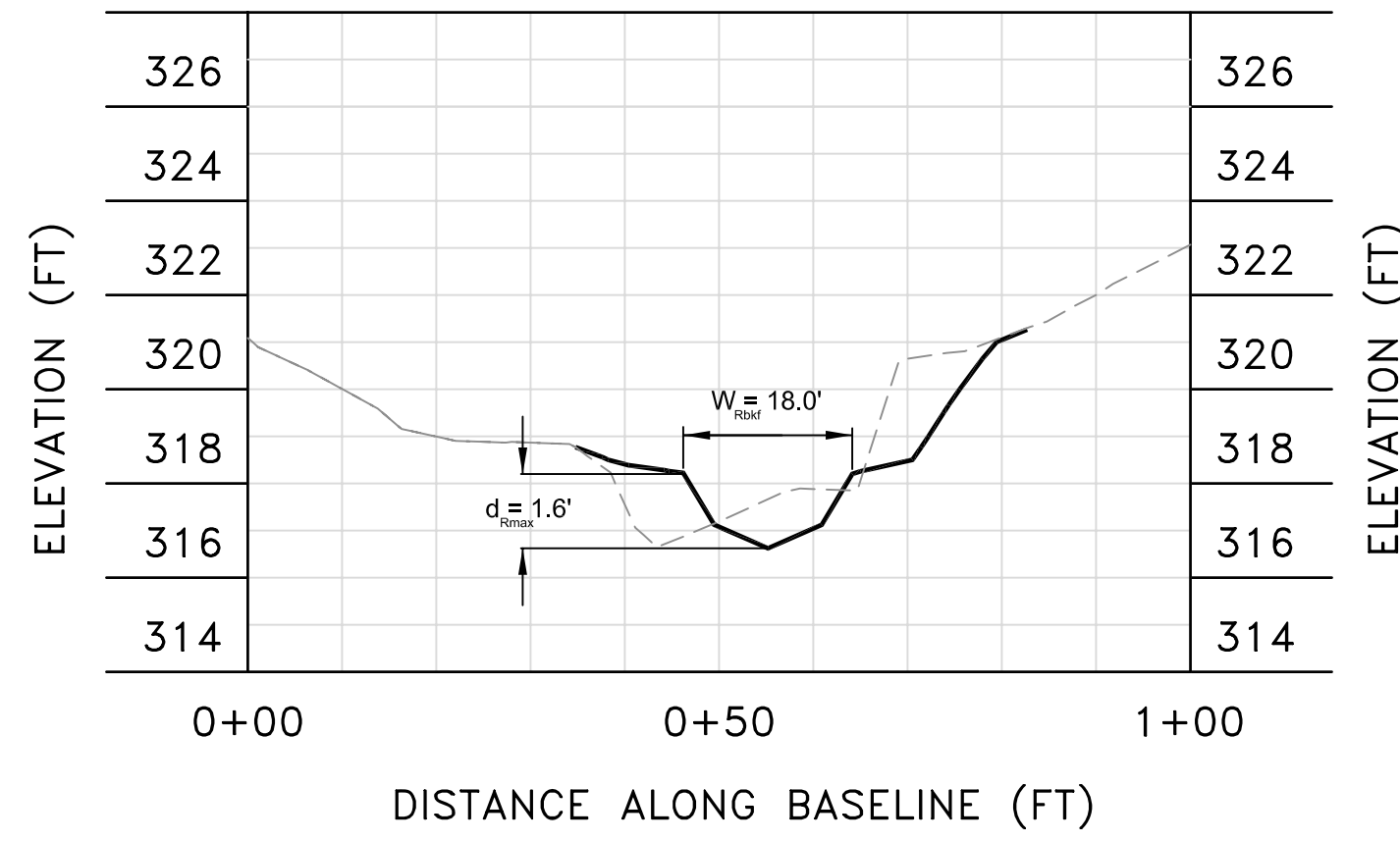


EXAMPLE INSTALLATION  
10' WIDE DECK MAT AS SHOWN

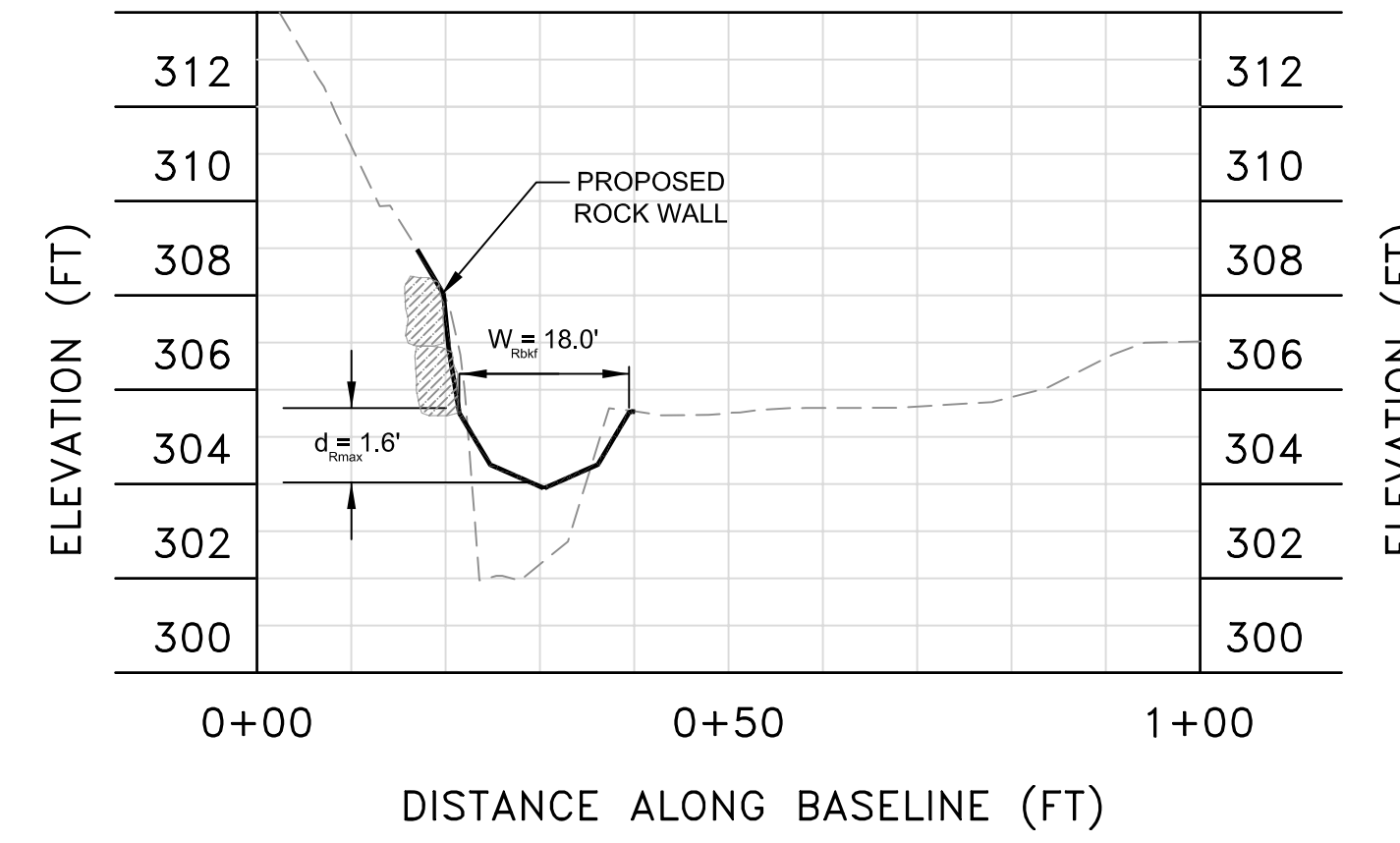
- NOTES:**  
1. MAT SHALL BE "DECK MAT" BY CAROLINA MAT INCORPORATED OR APPROVED EQUAL.  
2. MAT SHALL BE PLACED ALONG ENTIRE LENGTH OF TEMPORARY ACCESS PATH UNLESS SPECIFIED OTHERWISE.



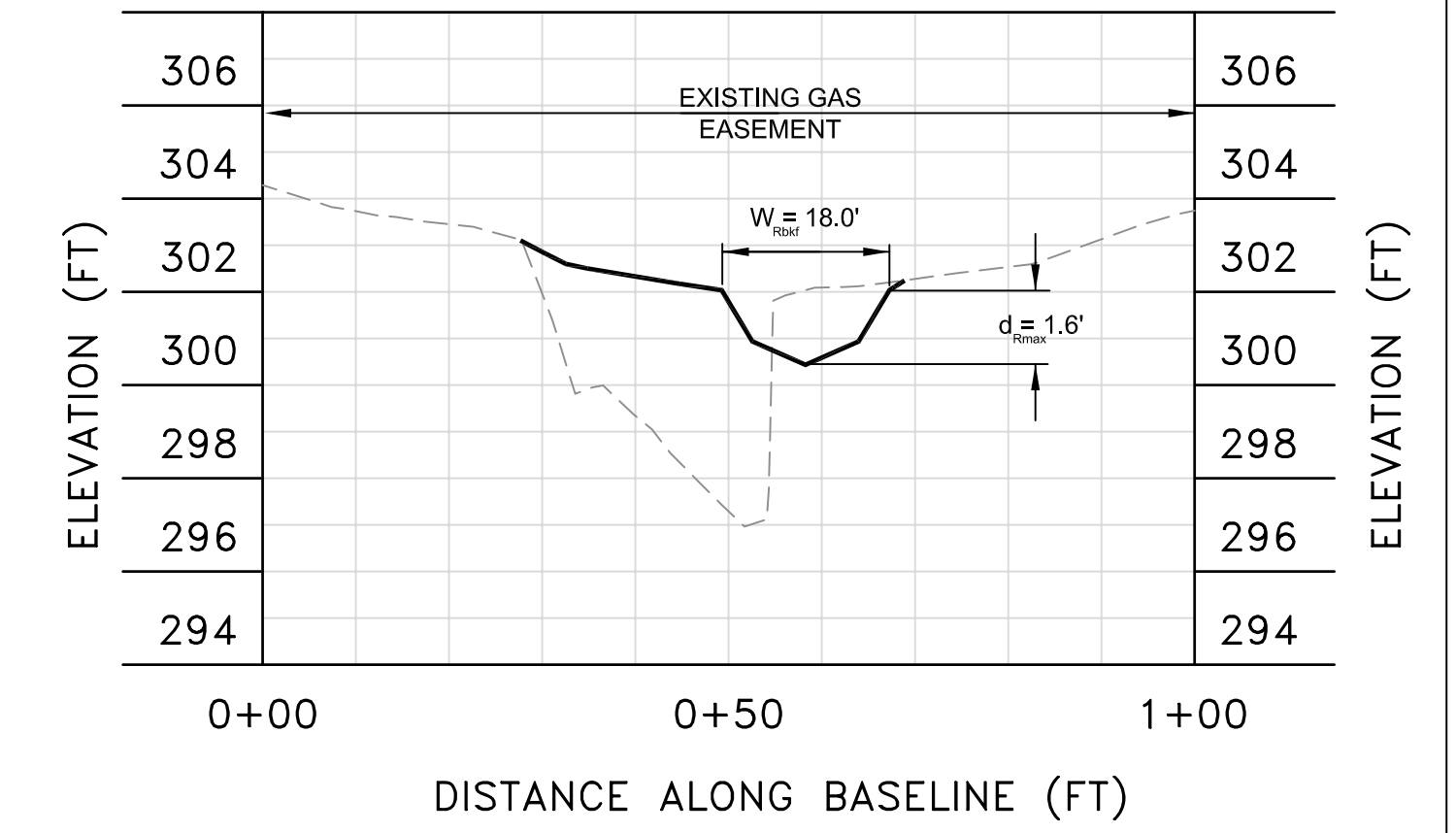
**TYPICAL PROPOSED RIFFLE CROSS SECTION A-A'**



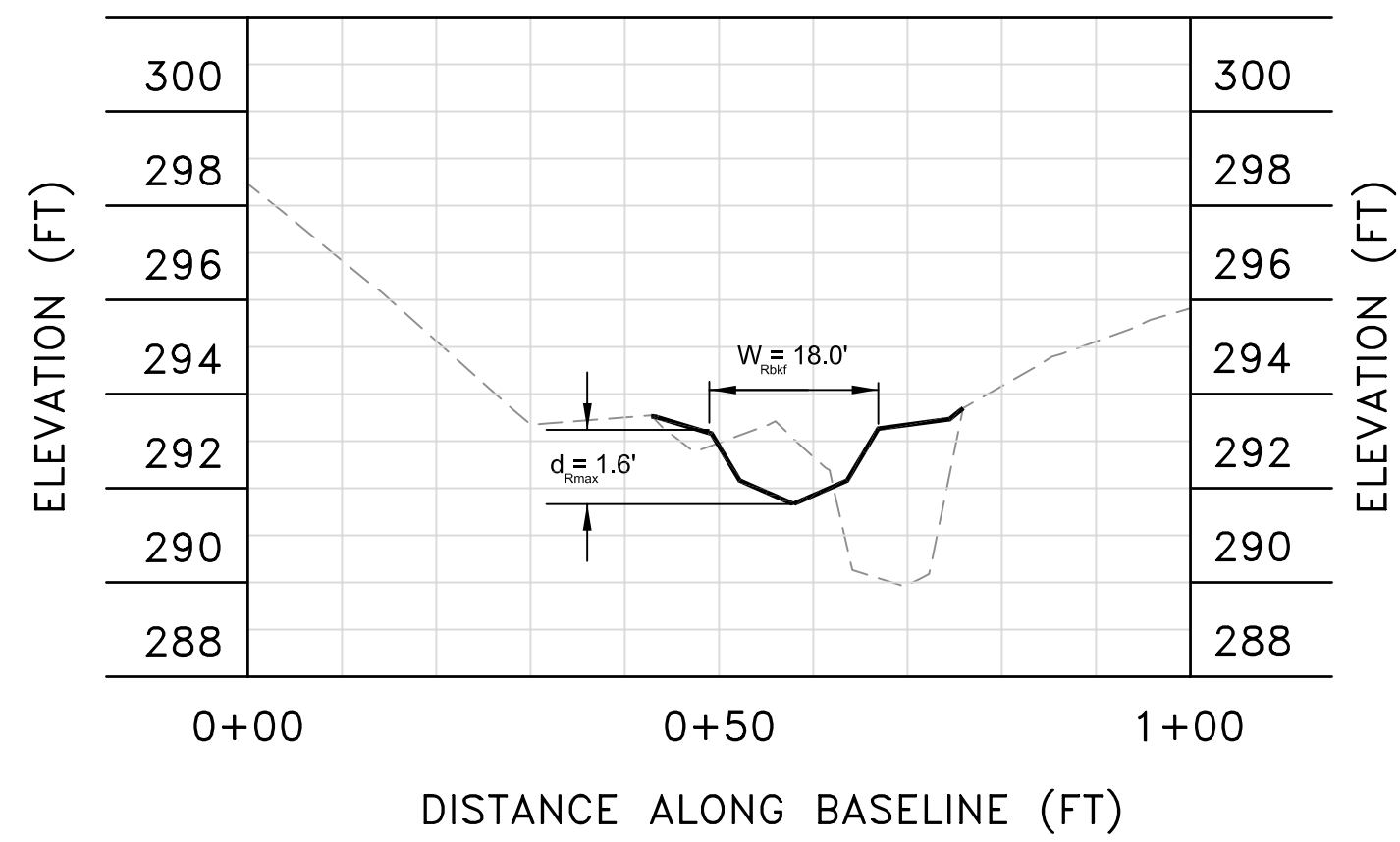
**TYPICAL PROPOSED RIFFLE CROSS SECTION B-B'**



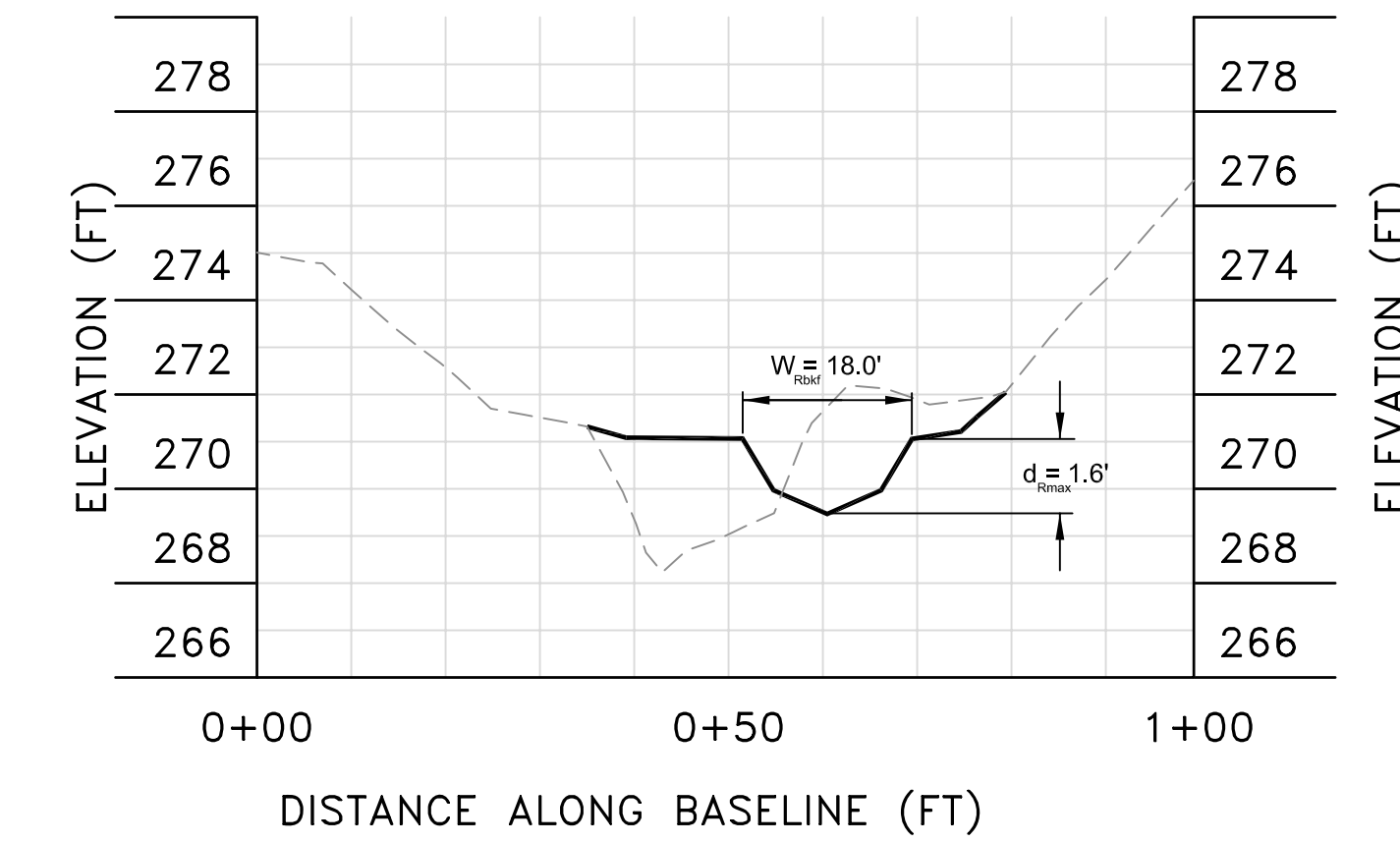
**TYPICAL PROPOSED RIFFLE CROSS SECTION C-C'**



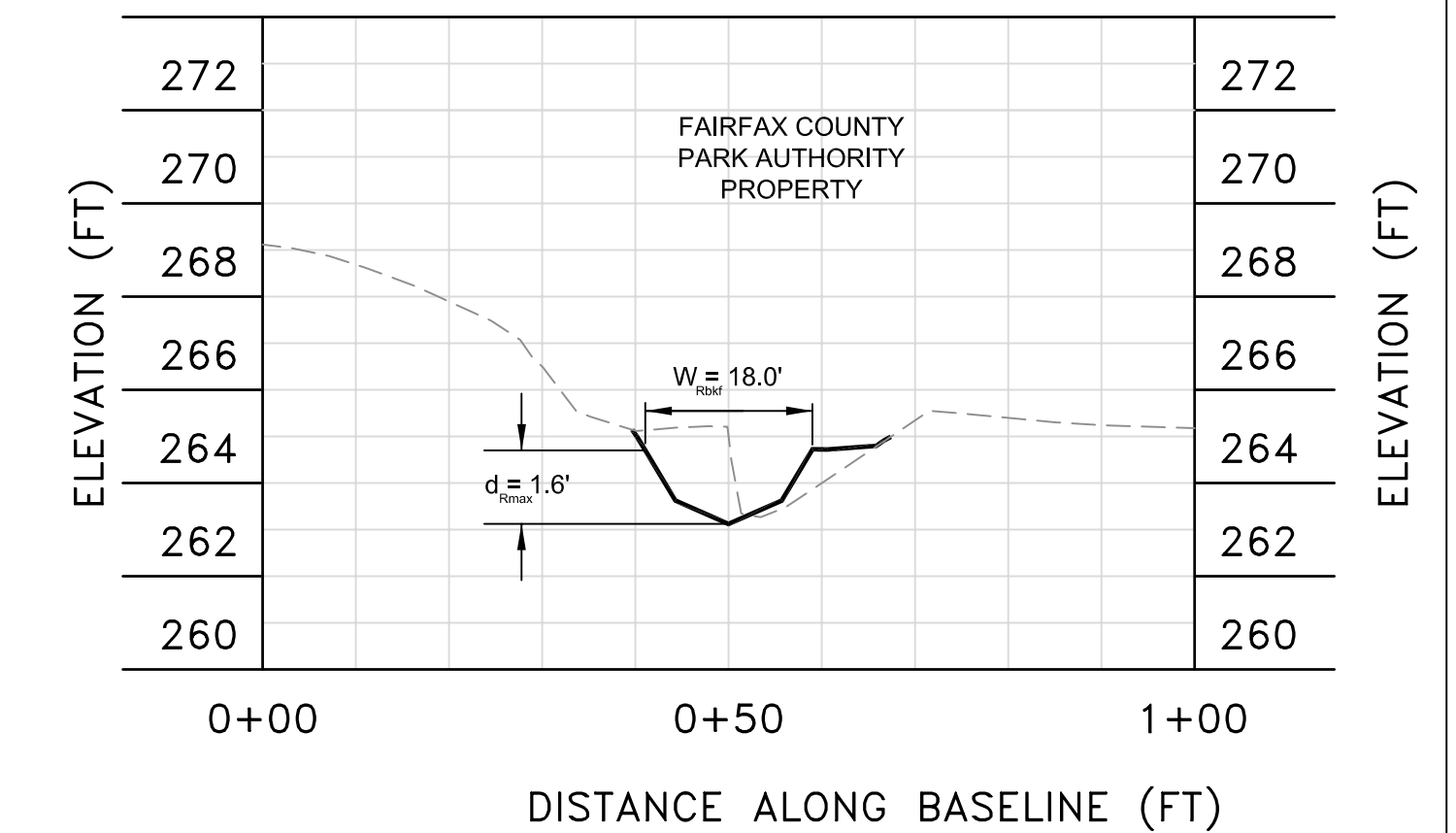
**TYPICAL PROPOSED RIFFLE CROSS SECTION D-D'**



**TYPICAL PROPOSED RIFFLE CROSS SECTION E-E'**



**TYPICAL PROPOSED RIFFLE CROSS SECTION F-F'**



**CROSS SECTION LEGEND**

	PROPOSED STREAM
	EXISTING FLOODPLAIN

SCALE: V: 1" = 4'  
H: 1" = 20'



GLADE REACH 1 - MODIFIED CROSS VANE



SNAKEDEN REACH 13 - STEP POOLS

**NORTHERN VIRGINIA STREAM RESTORATION BANK  
FOREST EDGE SOUTH**

Fairfax County, Virginia

**Preliminary Plan**

Copyright © 2010 Wetland Studies and Solutions, Inc.

**Wetland**  
Studies and Solutions, Inc.  
5300 Wellington Branch Drive, Suite 100 • Gainesville, VA 20155  
Phone 703 679 5600 • Fax 703 679 5601  
wetlandstudies.com

REVISIONS								H. D.: VCS NAD 83 V. D.: NGVD 29		
No.	Date	Description	Rev. By	App. By	No.	Date	Description	Rev. By	App. By	Boundary and Topo Source: WSSI and Fairfax Digital Data
										Design
										Draft
										Approved
										MSM
										MSM
										FRG
Sheet #										
6 of 7										
DATE: JUNE 26, 2010		SCALE: AS NOTED		C.I. = N/A		Computer File Name: L:\2010\06\26\NVC\A\2010\06\26\062610\Final Plan				