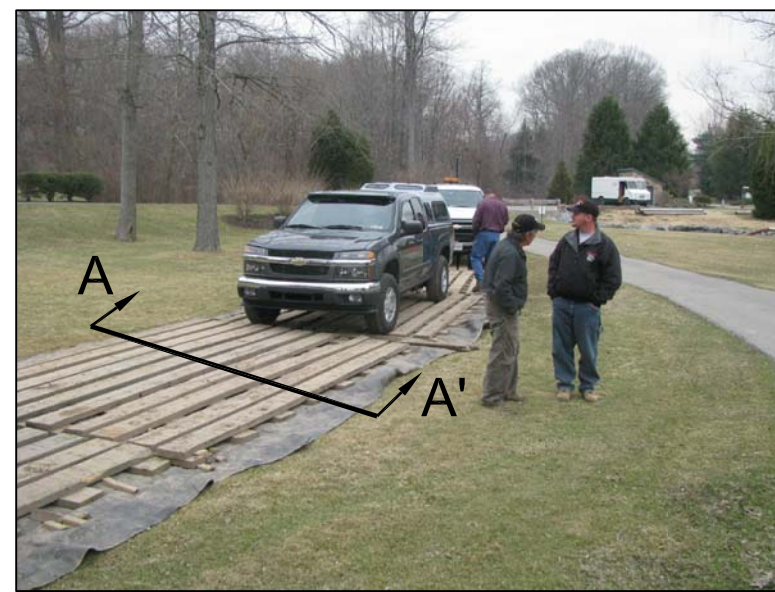
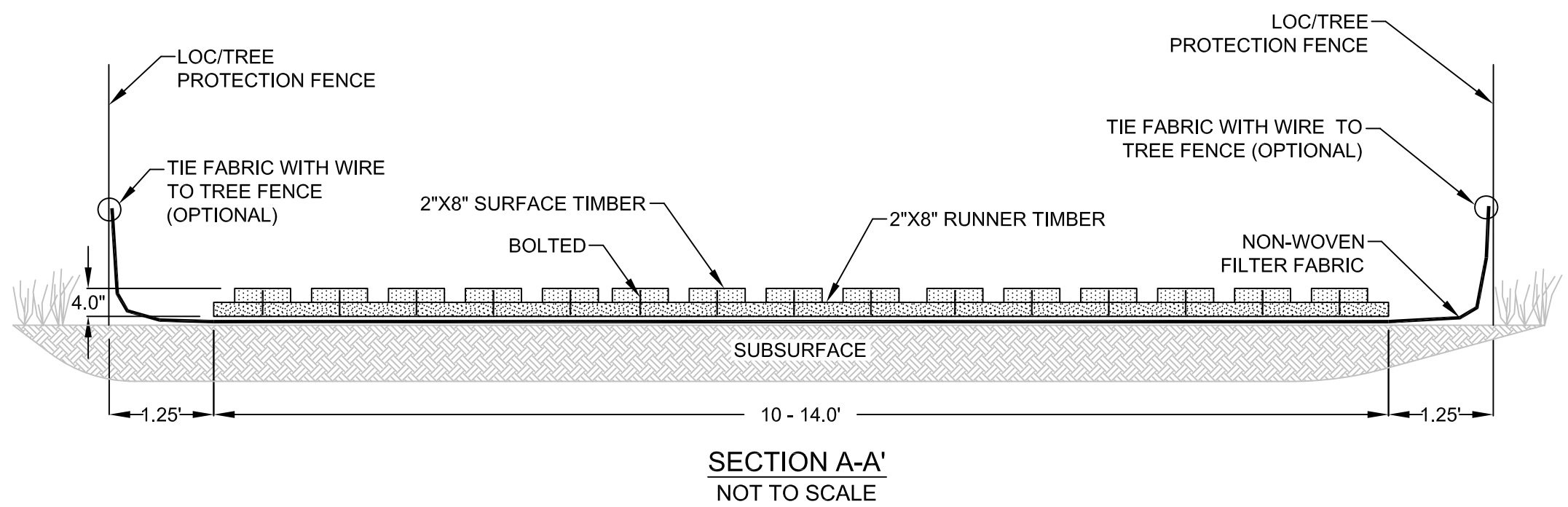


ACCESS PATH DECK MAT
NOT TO SCALE

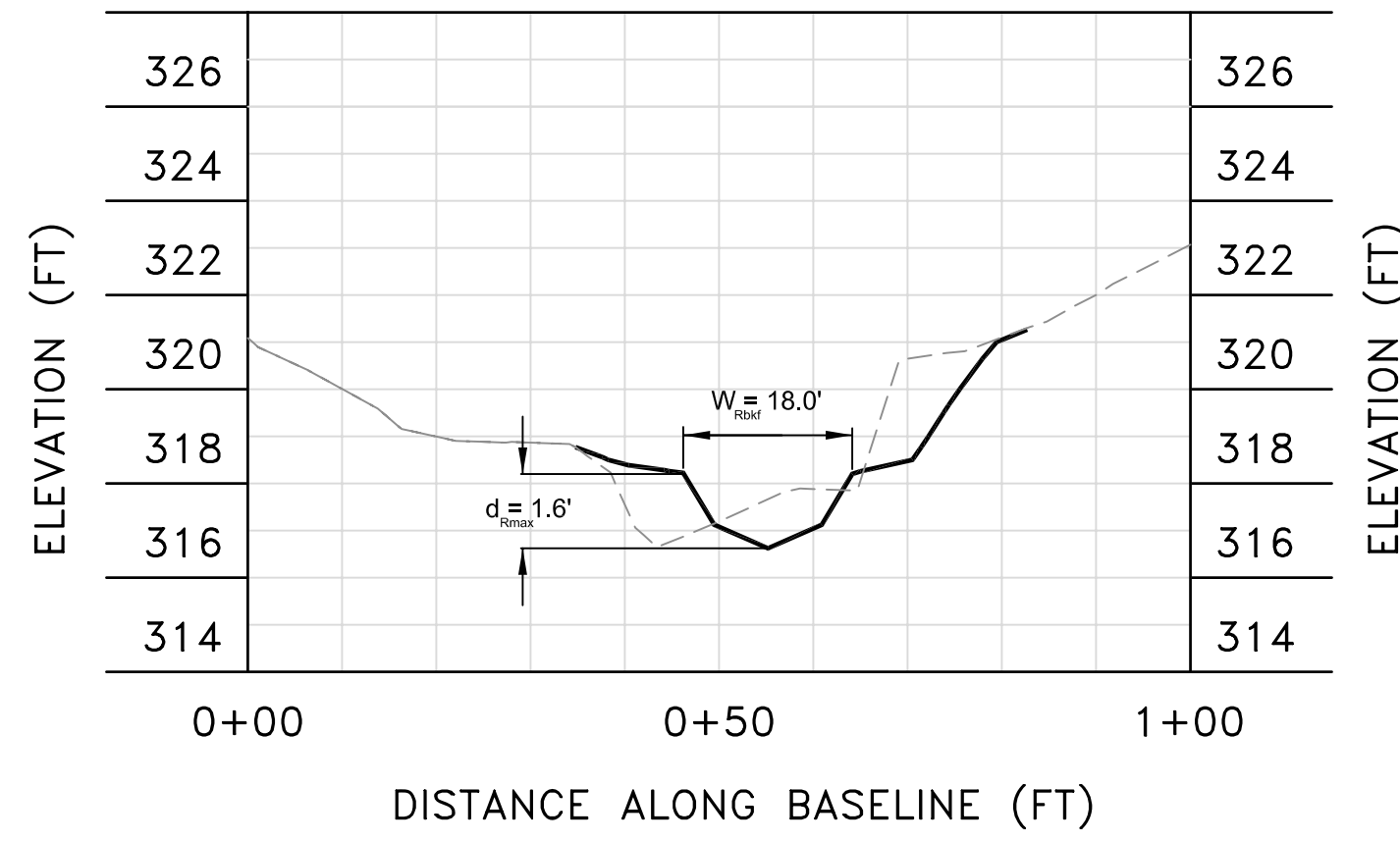


EXAMPLE INSTALLATION
10' WIDE DECK MAT AS SHOWN

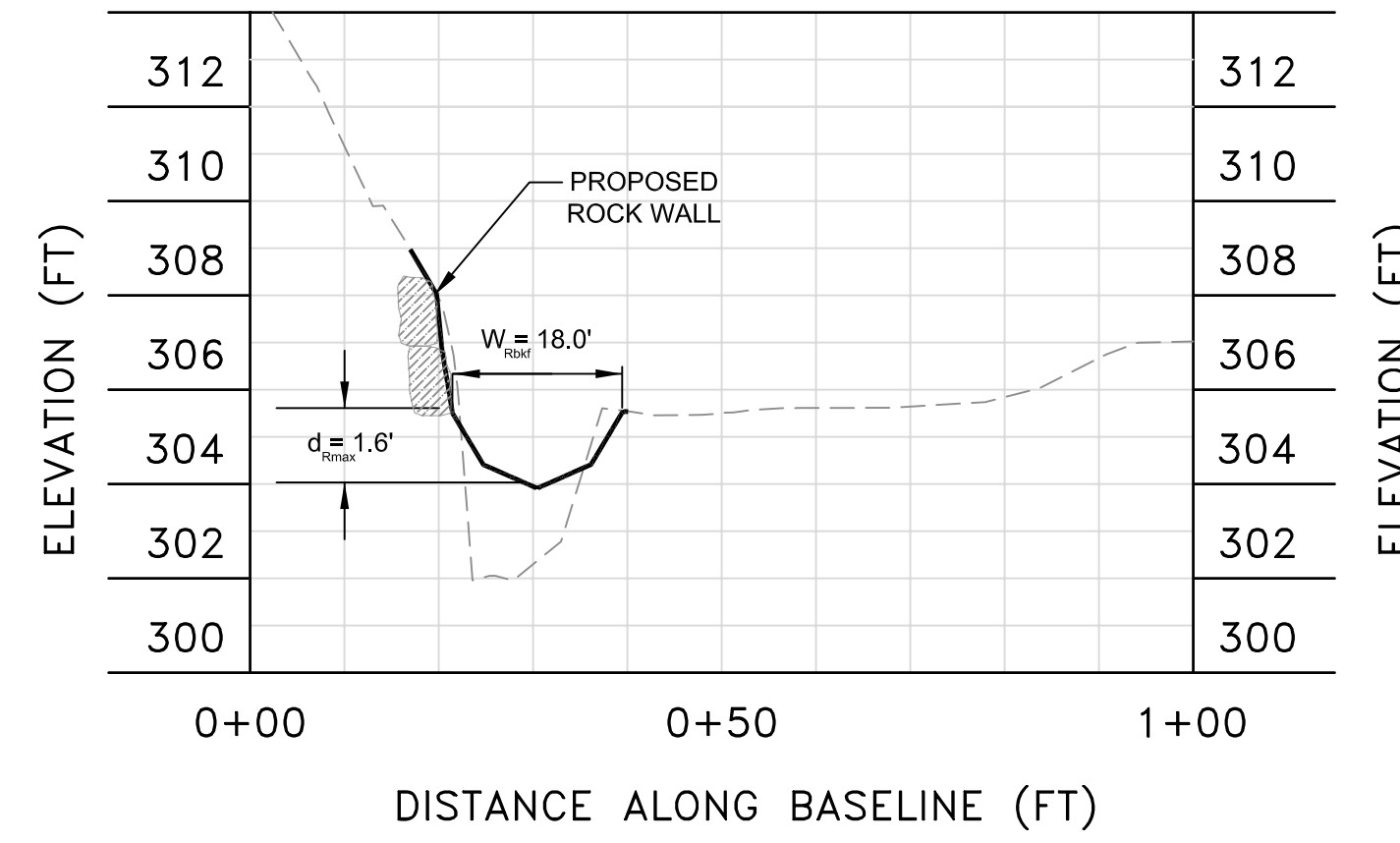
- NOTES:**
1. MAT SHALL BE "DECK MAT" BY CAROLINA MAT INCORPORATED OR APPROVED EQUAL.
2. MAT SHALL BE PLACED ALONG ENTIRE LENGTH OF TEMPORARY ACCESS PATH UNLESS SPECIFIED OTHERWISE.



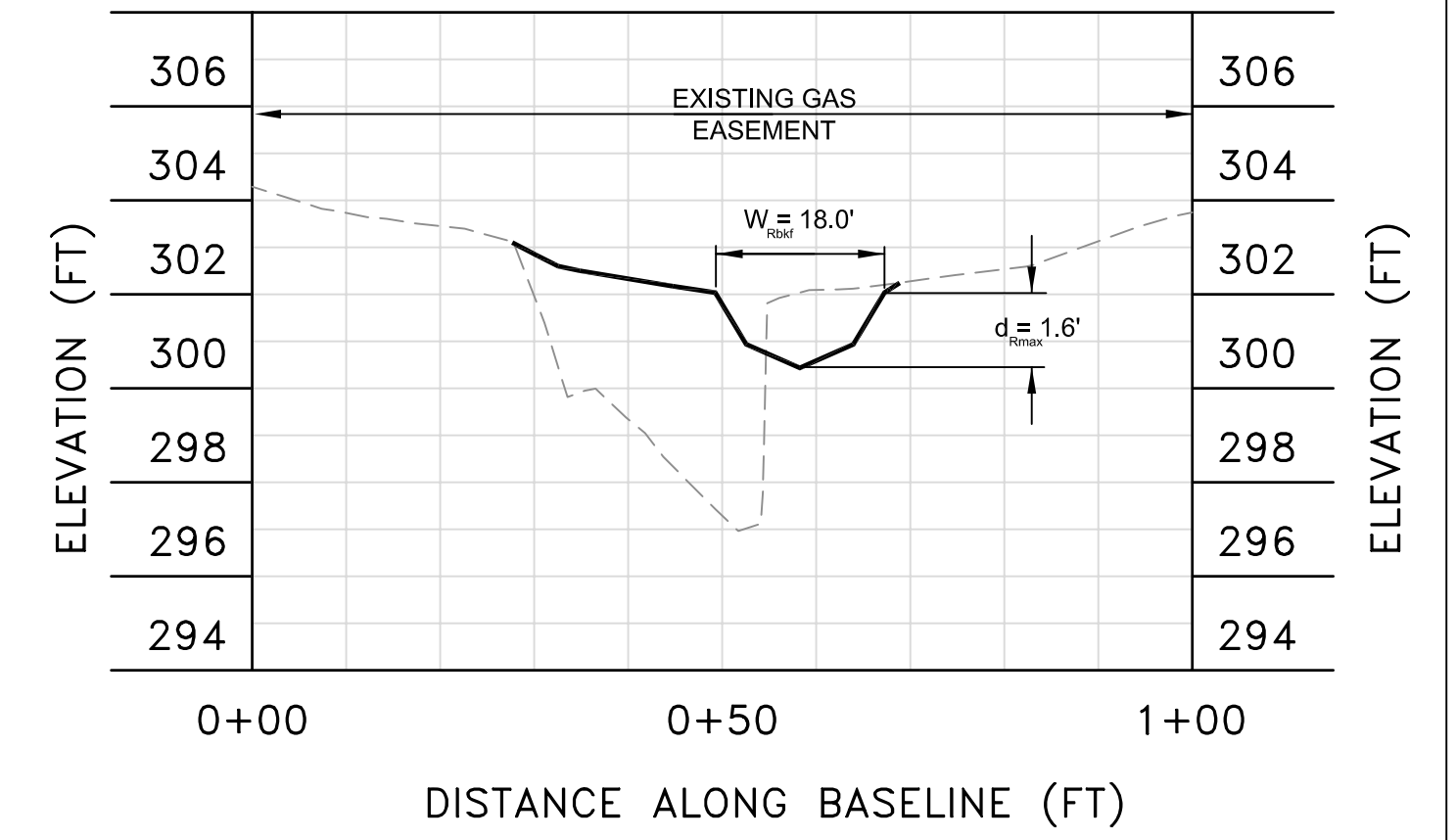
TYPICAL PROPOSED RIFFLE CROSS SECTION A-A'



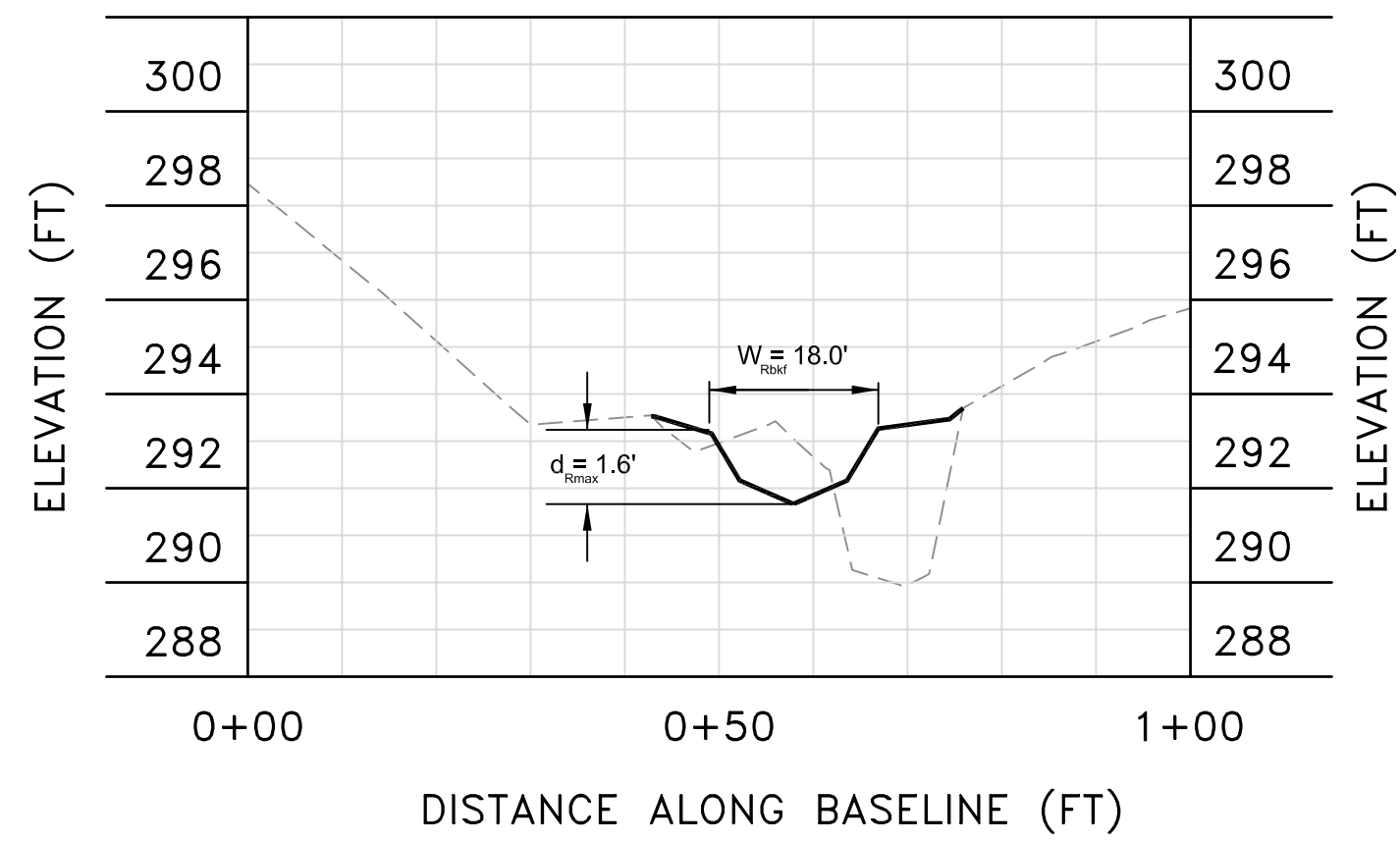
TYPICAL PROPOSED RIFFLE CROSS SECTION B-B'



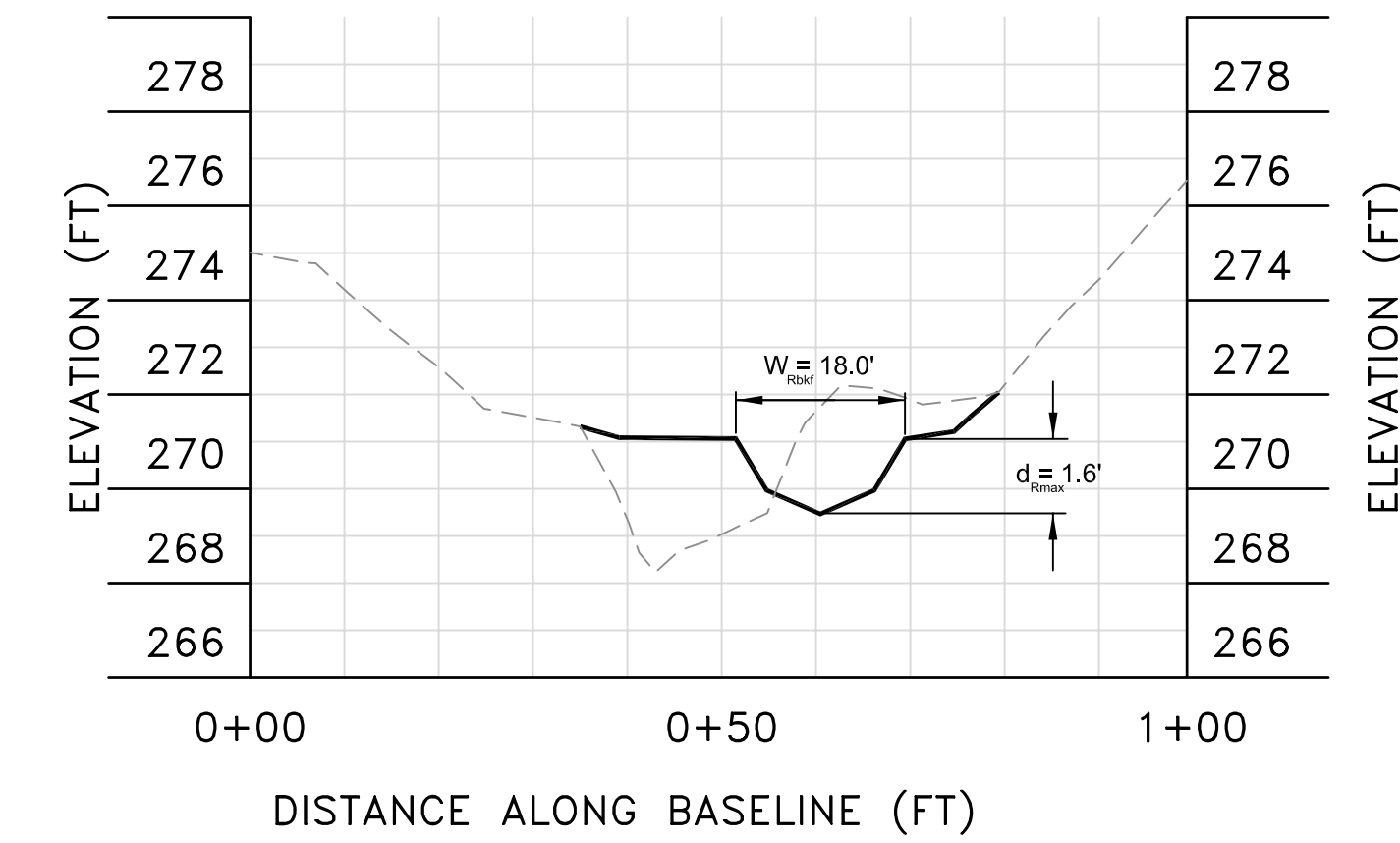
TYPICAL PROPOSED RIFFLE CROSS SECTION C-C'



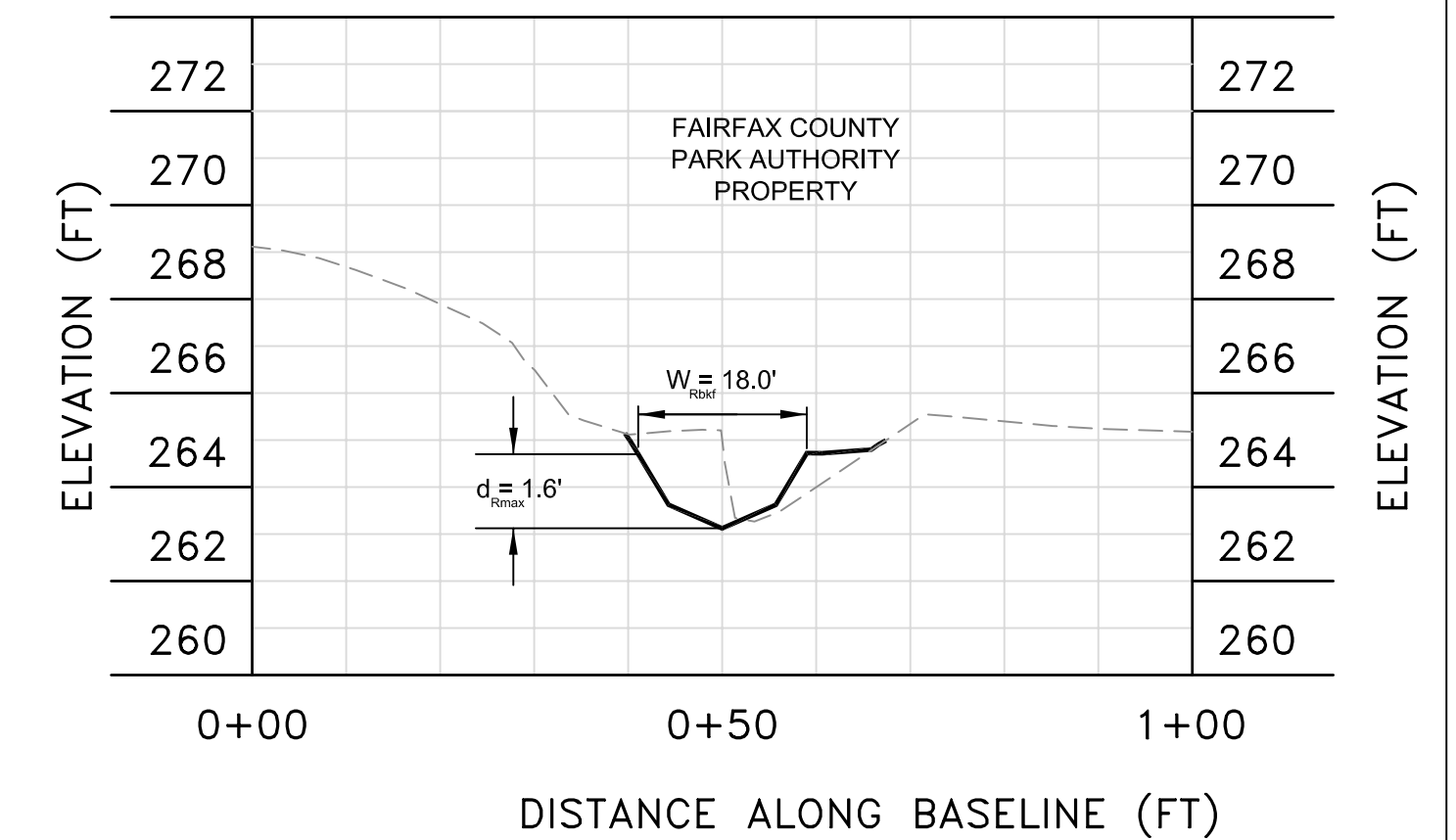
TYPICAL PROPOSED RIFFLE CROSS SECTION D-D'



TYPICAL PROPOSED RIFFLE CROSS SECTION E-E'



TYPICAL PROPOSED RIFFLE CROSS SECTION F-F'



CROSS SECTION LEGEND

- PROPOSED STREAM
- EXISTING FLOODPLAIN

SCALE: V: 1" = 4'
H: 1" = 20'



GLADE REACH 1 - MODIFIED CROSS VANE



SNAKEDEN REACH 13 - STEP POOLS

<p>NORTHERN VIRGINIA STREAM RESTORATION BANK FOREST EDGE SOUTH Fairfax County, Virginia</p>						<p>5300 Wellington Branch Drive, Suite 100 • Gainesville, VA 20155 Phone 703 679 5600 • Fax 703 679 5601 wetlandstudies.com</p>					
<p>Preliminary Plan</p>						<p>Copyright © 2010 Wetland Studies and Solutions, Inc.</p>					
<p>REVISIONS</p>						<p>H. D.: VCS NAD 83 V. D.: NGVD 29</p>					
No.	Date	Description	Rev. By	App. By	No.	Date	Description	Rev. By	App. By	Boundary and Topo Source: WSSI and Fairfax Digital Data	
										Design	Draft
										MSM	FRG
										Sheet #	
										6 of 7	
DATE: JUNE, 2010			SCALE: AS NOTED			C.I. = N/A			Computer File Name:		