
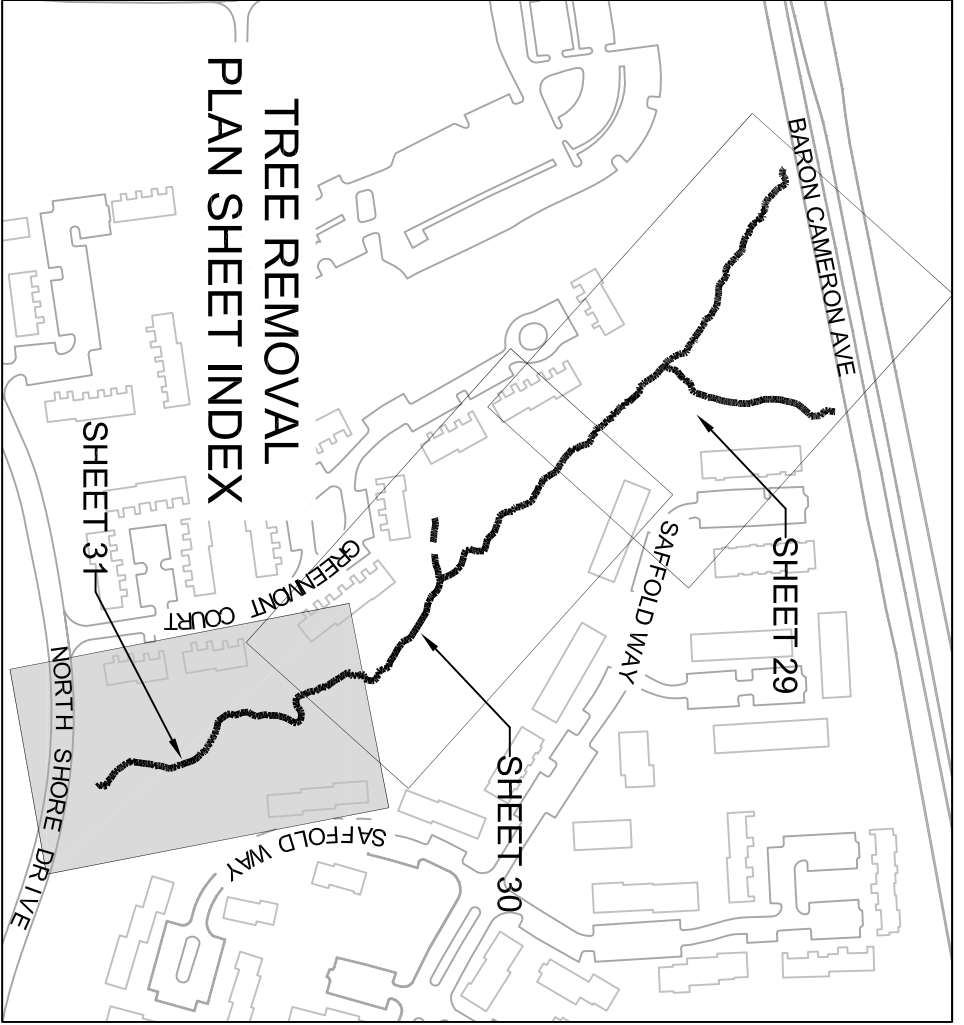




**TREE REMOVAL LEGEND**

- PROPERTY BOUNDARY & STREAM ESMT. TEMP. GRADING AND CONST. ESMT. & INGRESS-EGRESS ESMT.
- STREAM EASEMENT
- TEMP. GRADING AND CONSTRUCTION ESMT. & INGRESS-EGRESS ESMT
- EXISTING CONTOURS (0.5')
- EXISTING INFRASTRUCTURE
- EXISTING EASEMENTS
- PROPOSED CONTOURS (0.5')
- LIMITS OF CLEARING/TREE PROTECTION
- LIMITS OF TREE SURVEY
- PROPOSED TOP OF BANK
- PERENNIAL STREAM (TOP OF BANK)
- NONPERENNIAL STREAM (TOP OF BANK)
- TREE TO BE REMOVED




**THIS SHEET TO BE USED FOR TREE REMOVAL PURPOSES ONLY.**

IT IS ASSUMED THAT ALL TREES WITHIN THE LIMITS OF CLEARING WILL NOT BE REMOVED. PRIOR TO CONSTRUCTION THE LIMITS OF CLEARING (LOC) SHALL BE WALKED BY WSSI STAFF TO CONFIRM TREE REMOVAL. IN THE EVENT THAT THE CONTRACTOR BELIEVES A TREE WITHIN THE LOC COULD BE SAVED, THE CONTRACTOR SHALL CONTACT WETLAND STUDIES AND SOLUTIONS, INC. AND HAVE THE PROJECT ENGINEER DETERMINE IF THE TREE SHOULD BE SAVED OR REMOVED.

REVISIONS		Rev. By	App. By
No.	Date	Description	

DATE: JULY 2010      SCALE: 1" = 20'



Northern Virginia Stream Restoration Bank  
 Colvin Run - Forest Edge North  
 Fairfax County, Virginia

**Tree Removal Plan (cont'd)**

Copyright © 2010 Wetland Studies and Solutions, Inc.

**Wetland**  
 Studies and Solutions, Inc.

5300 Wellington Branch Drive, Suite 100 • Gainesville, VA 20155  
 Phone 703 679 5600 • Fax 703 679 5601  
 wetlandstudies.com